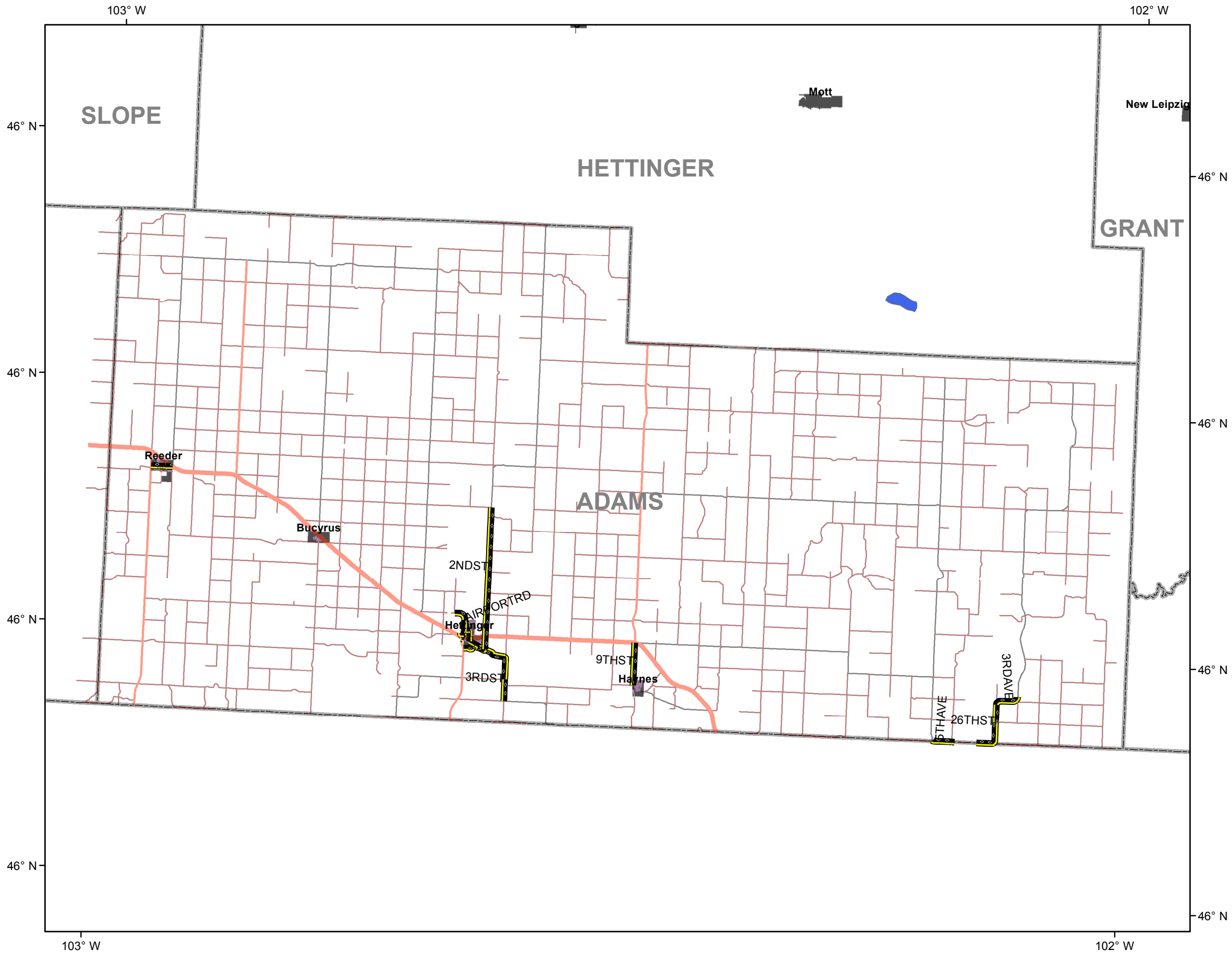



ADAMS

PAVED ROAD IMPROVEMENTS 2013-32




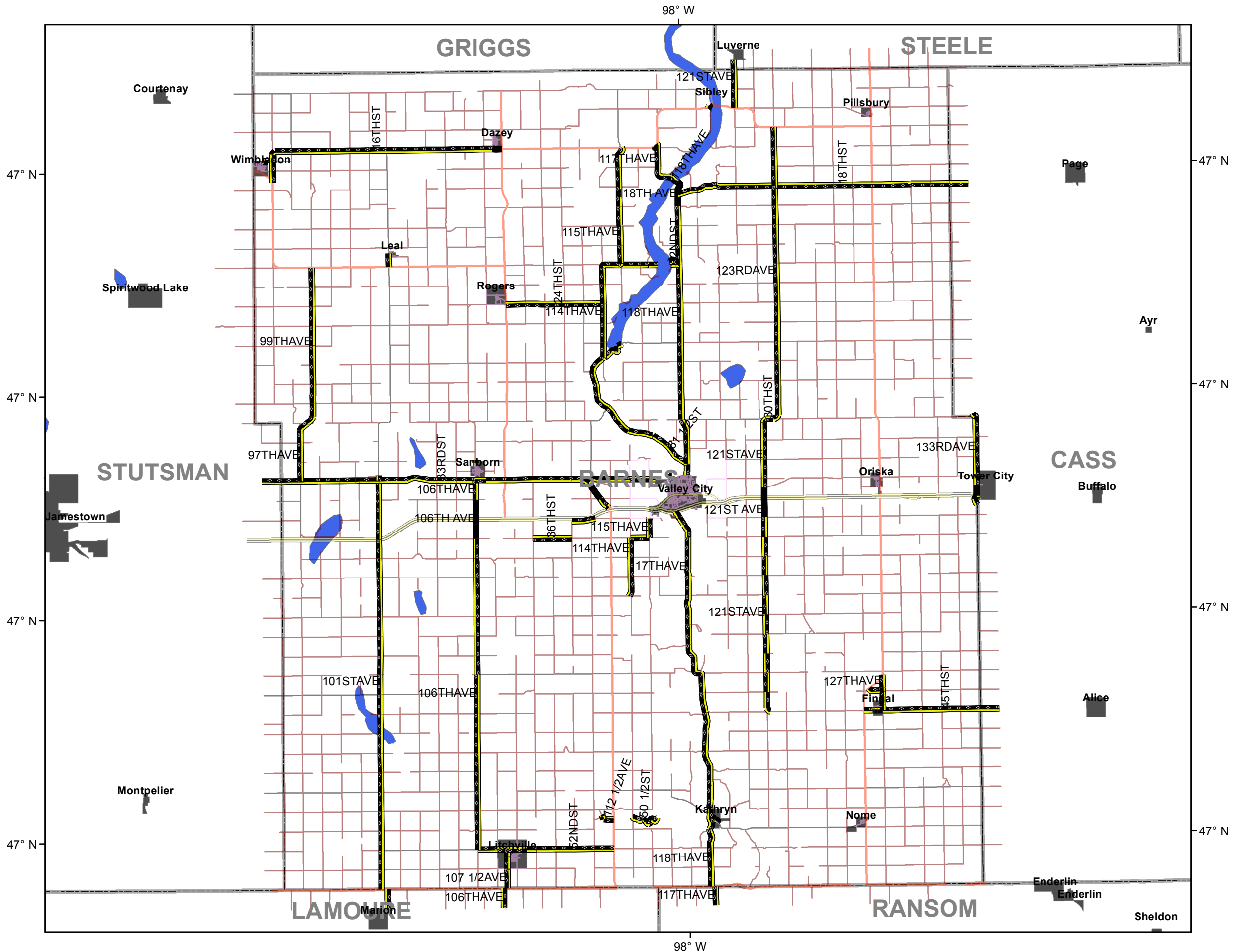

Legend

Resurfacing

Classification

- Forest Service
- Busines
- County
- County Federal
- Interstate
- Municipal
- Private
- State
- US






Legend

Resurfacing

Widening

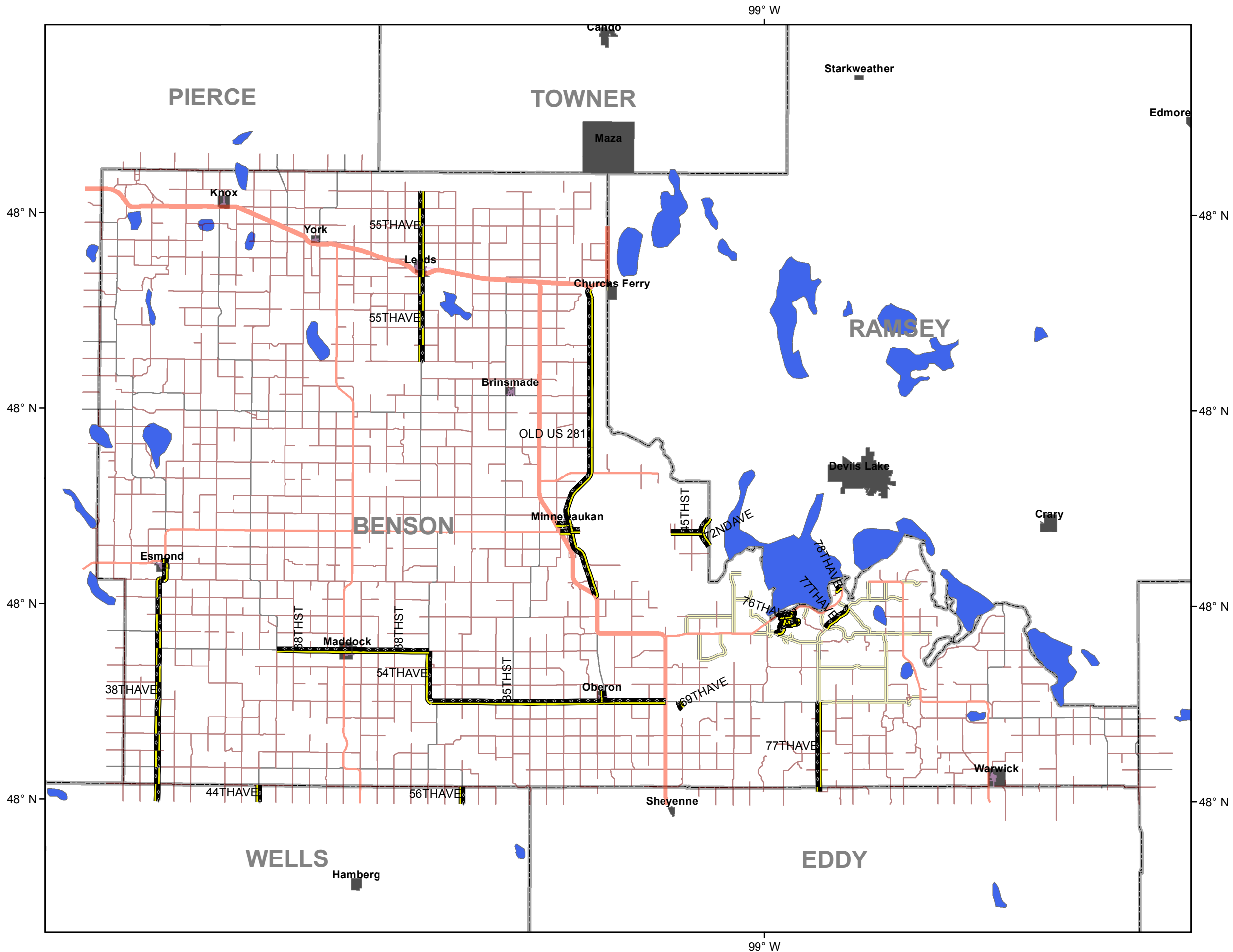

Classification

- Forest Service
- Busines
- County
- County Federal
- Interstate
- Municipal
- Private
- State
- US



BENSON

PAVED ROAD IMPROVEMENTS 2013-32




Legend

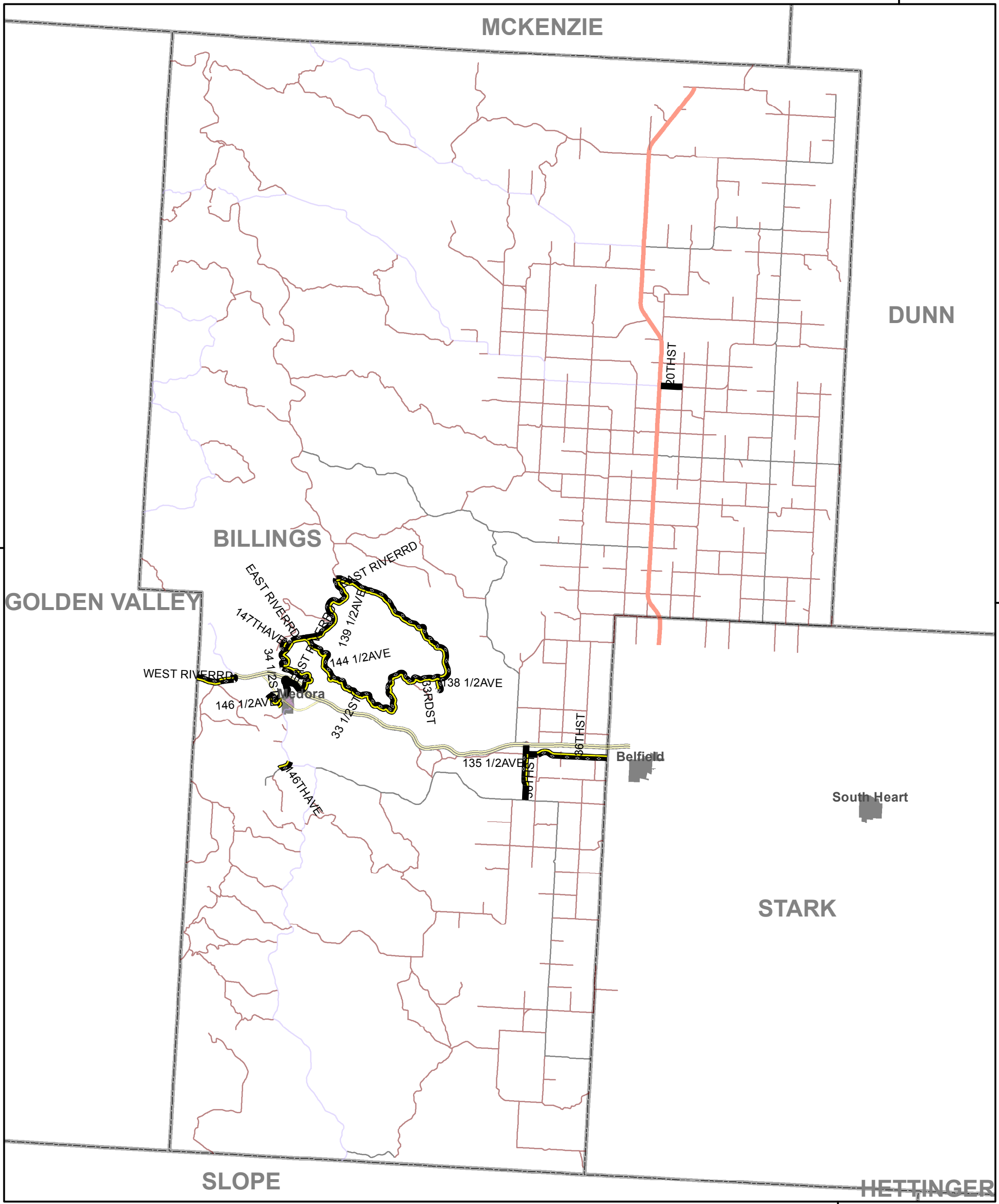
Resurfacing

Classification

- Forest Service
- Busines
- County
- County Federal
- Interstate
- Municipal
- Private
- State
- US



-103° W



47° N

47° N

-103° W


Legend

Resurfacing Classification

- Interstate
- Forest Service
- Municipal

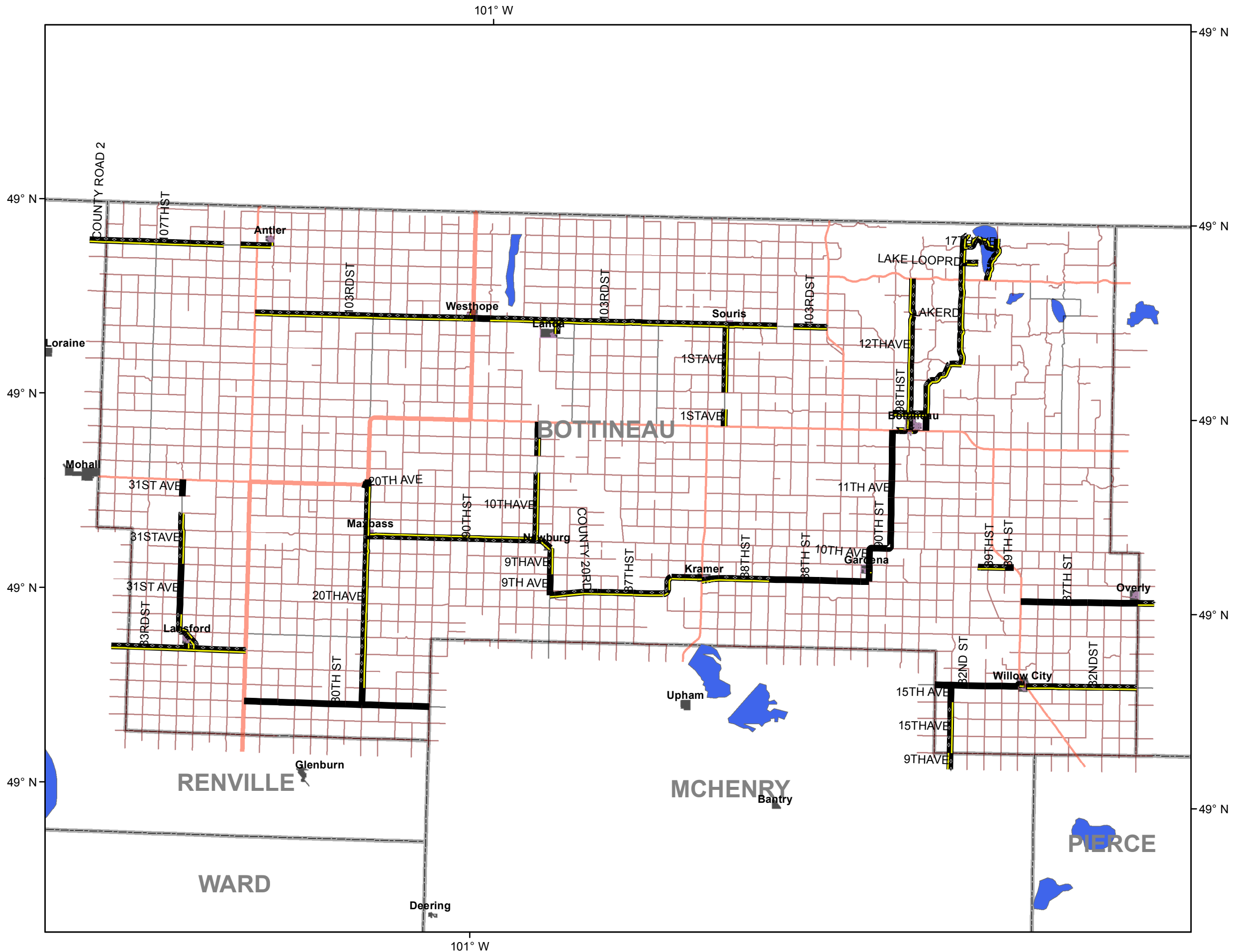

Widening

- Busines
- Private
- County
- State
- County Federal
- US



BOTTINEAU

PAVED ROAD IMPROVEMENTS 2013-32




Legend

Resurfacing

Widening

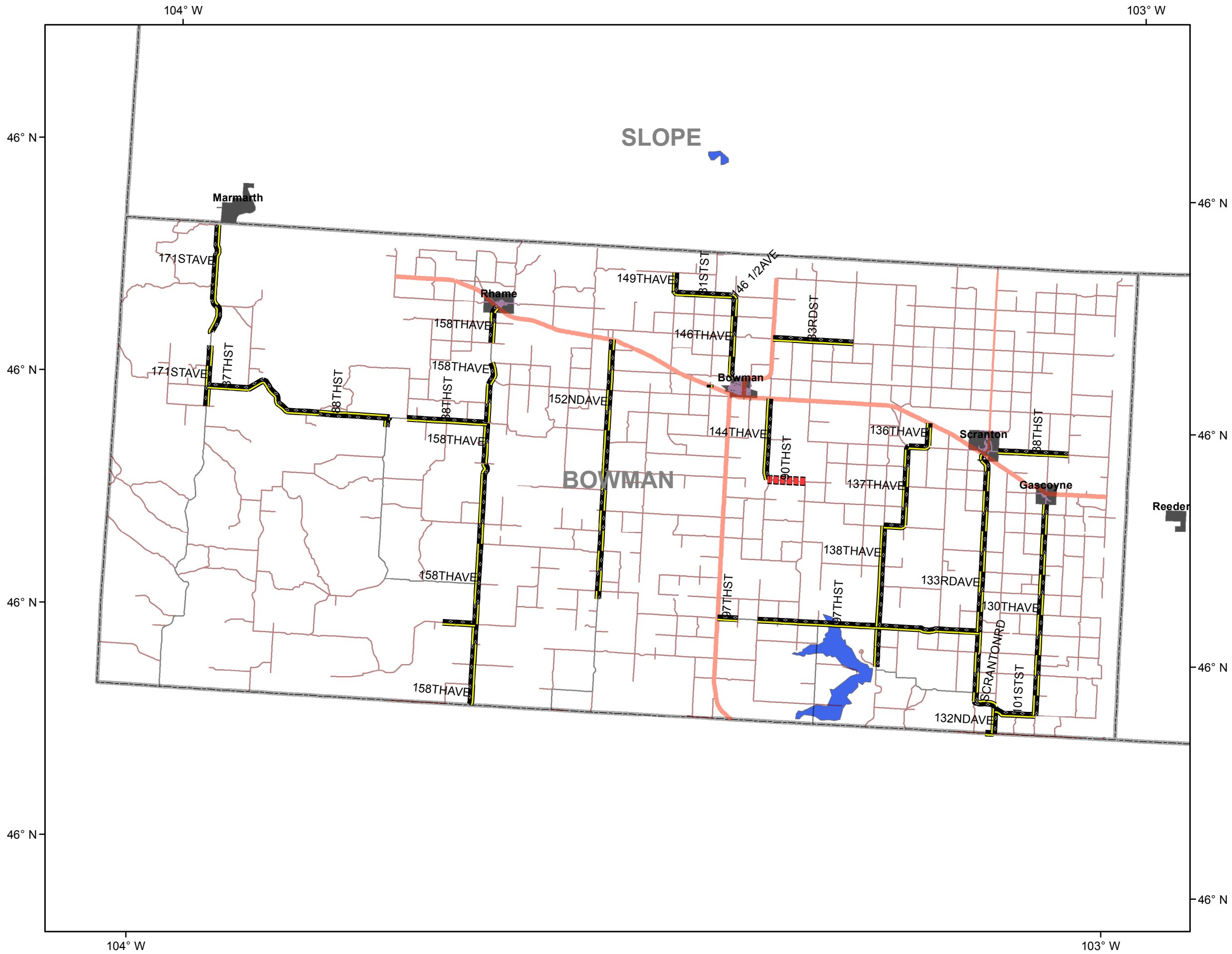

Classification

- Forest Service
- Busines
- County
- County Federal
- Interstate
- Municipal
- Private
- State
- US



BOWMAN

PAVED ROAD IMPROVEMENTS 2013-32




Legend

Reconstruction

Resurfacing

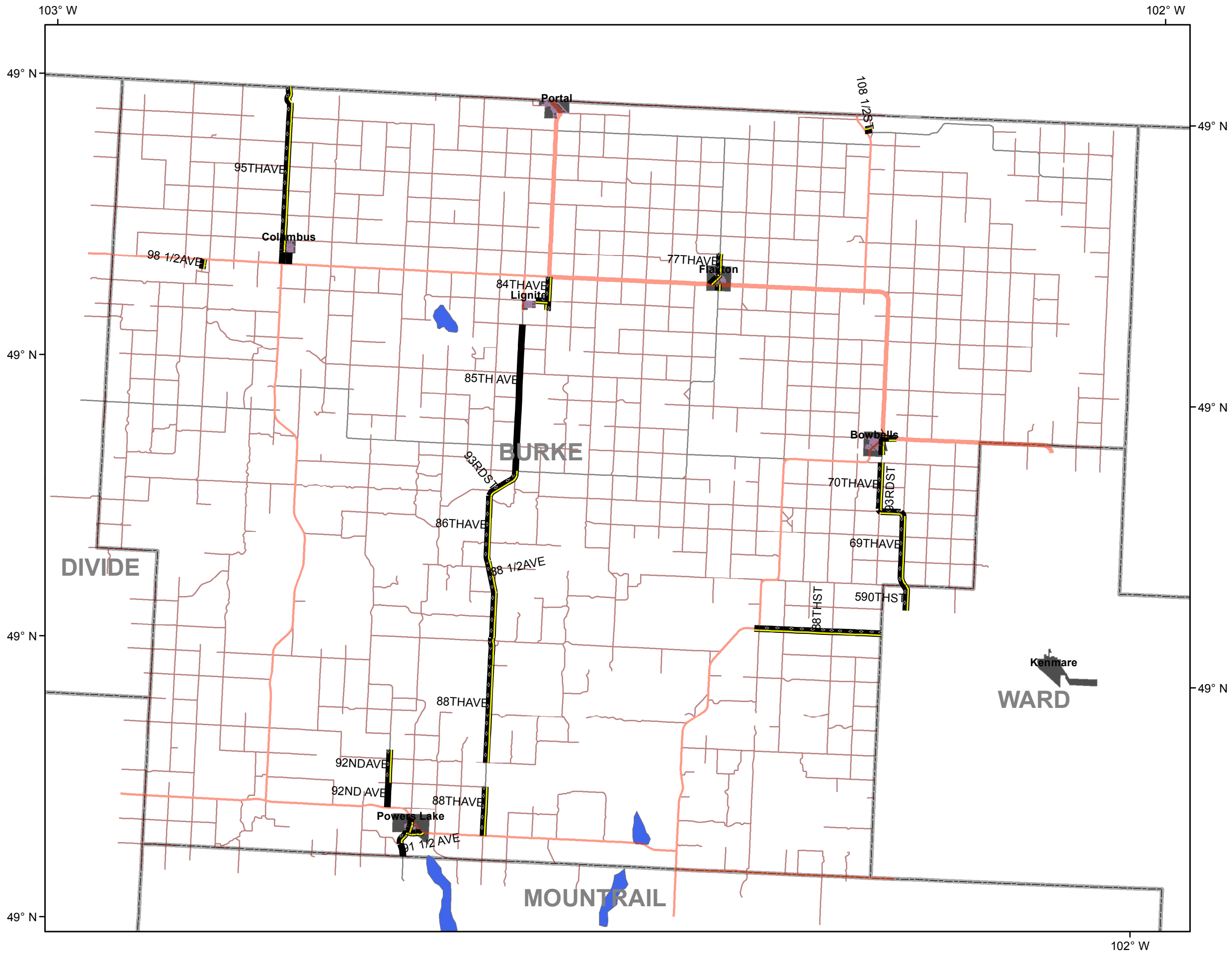

Classification

- Forest Service
- Busines
- County
- County Federal
- Interstate
- Municipal
- Private
- State
- US



BURKE

PAVED ROAD IMPROVEMENTS 2013-32




Legend


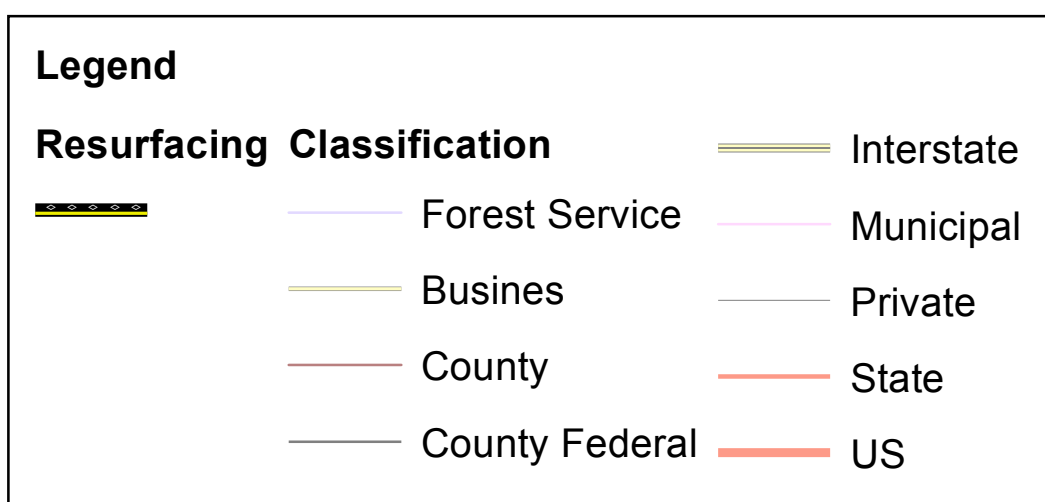
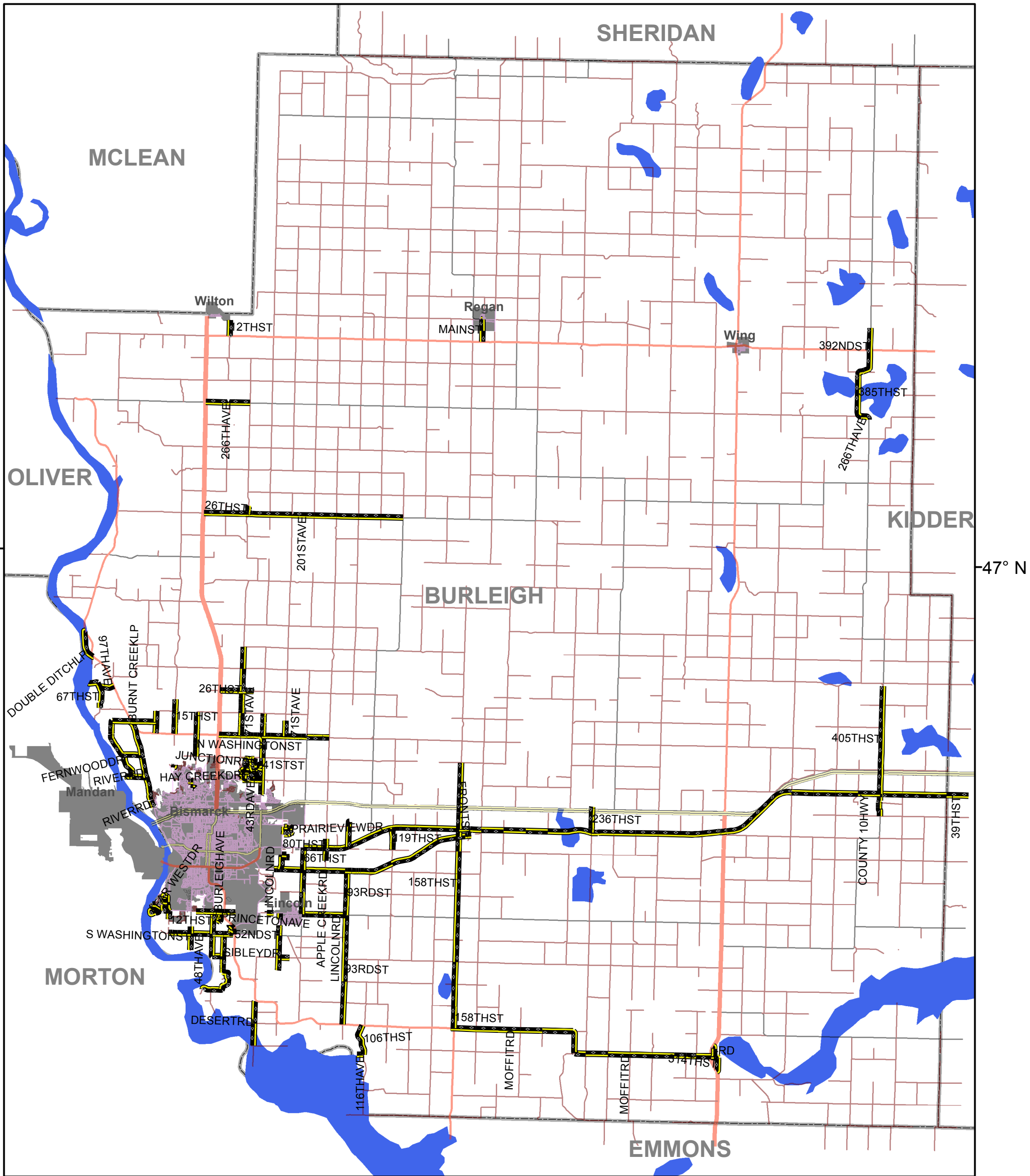
Resurfacing

Widening

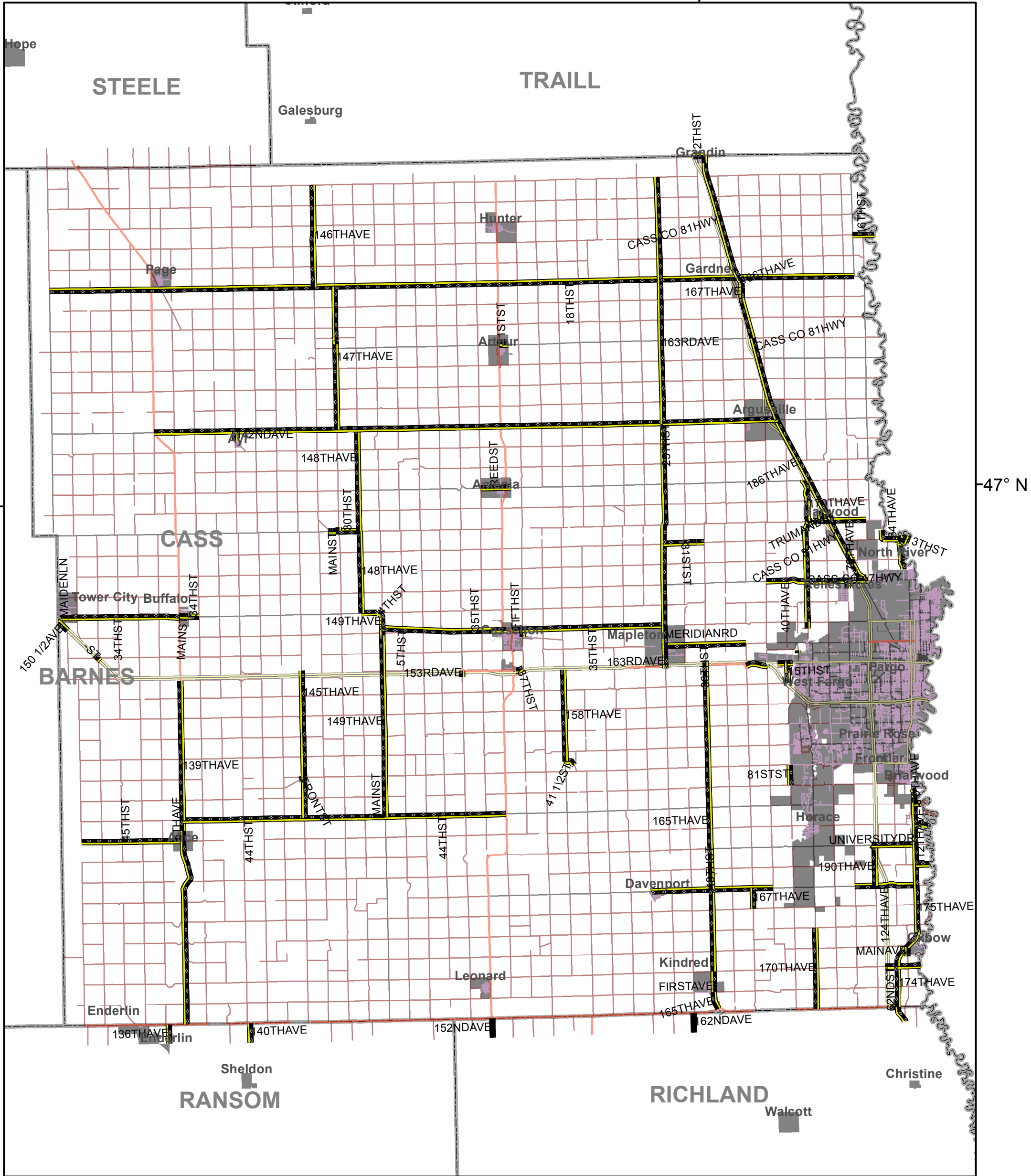
Classification

- Forest Service
- Busines
- County
- County Federal
- Interstate
- Municipal
- Private
- State
- US





-97° W



-97° W

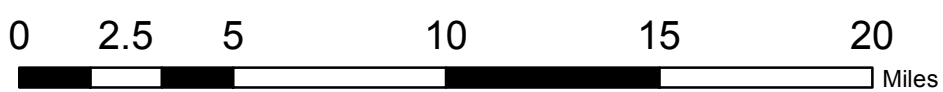

Legend

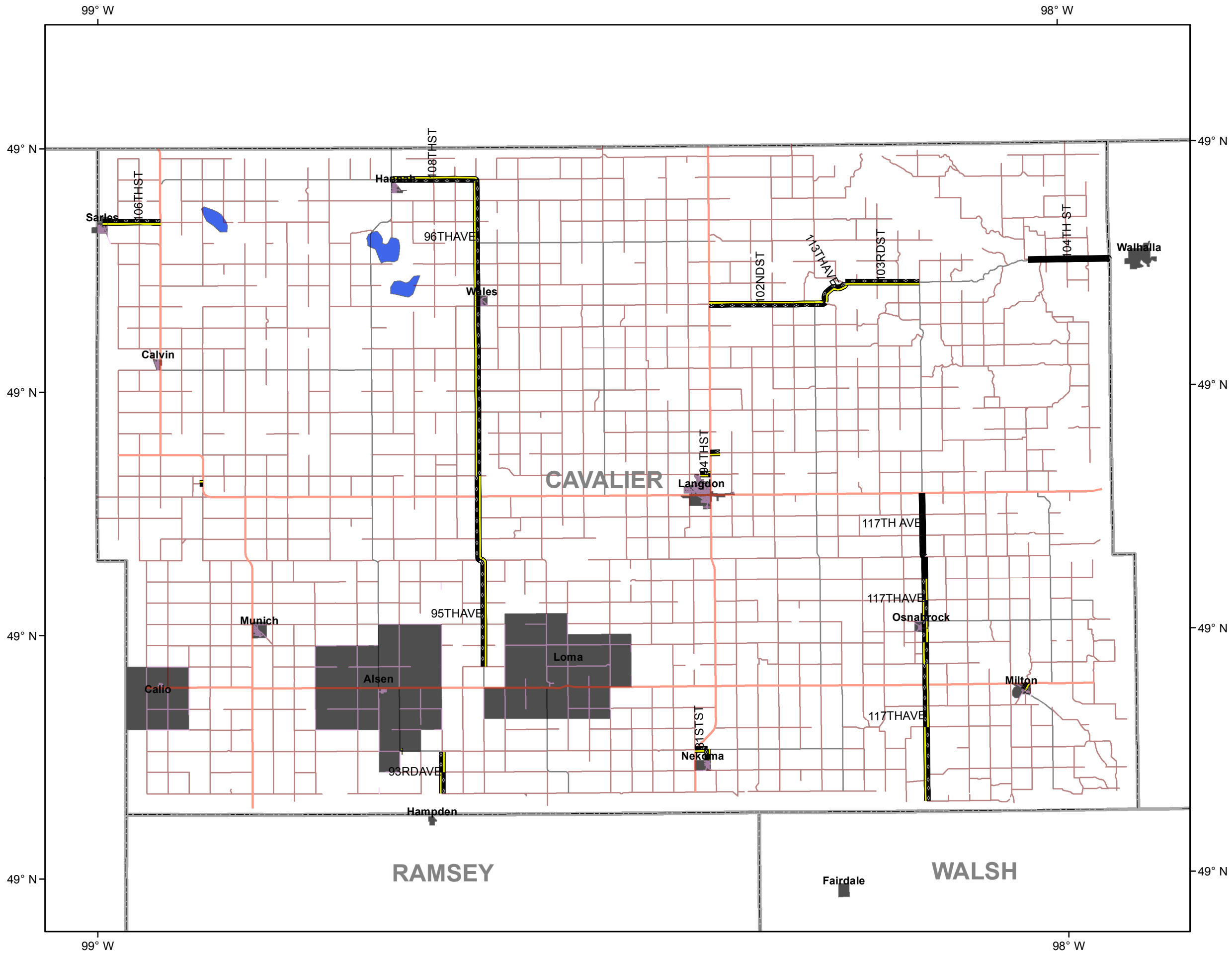

Resurfacing Classification

- Interstate
- Forest Service
- Municipal

Widening

- Busines
- Private
- County
- State
- County Federal
- US






Legend

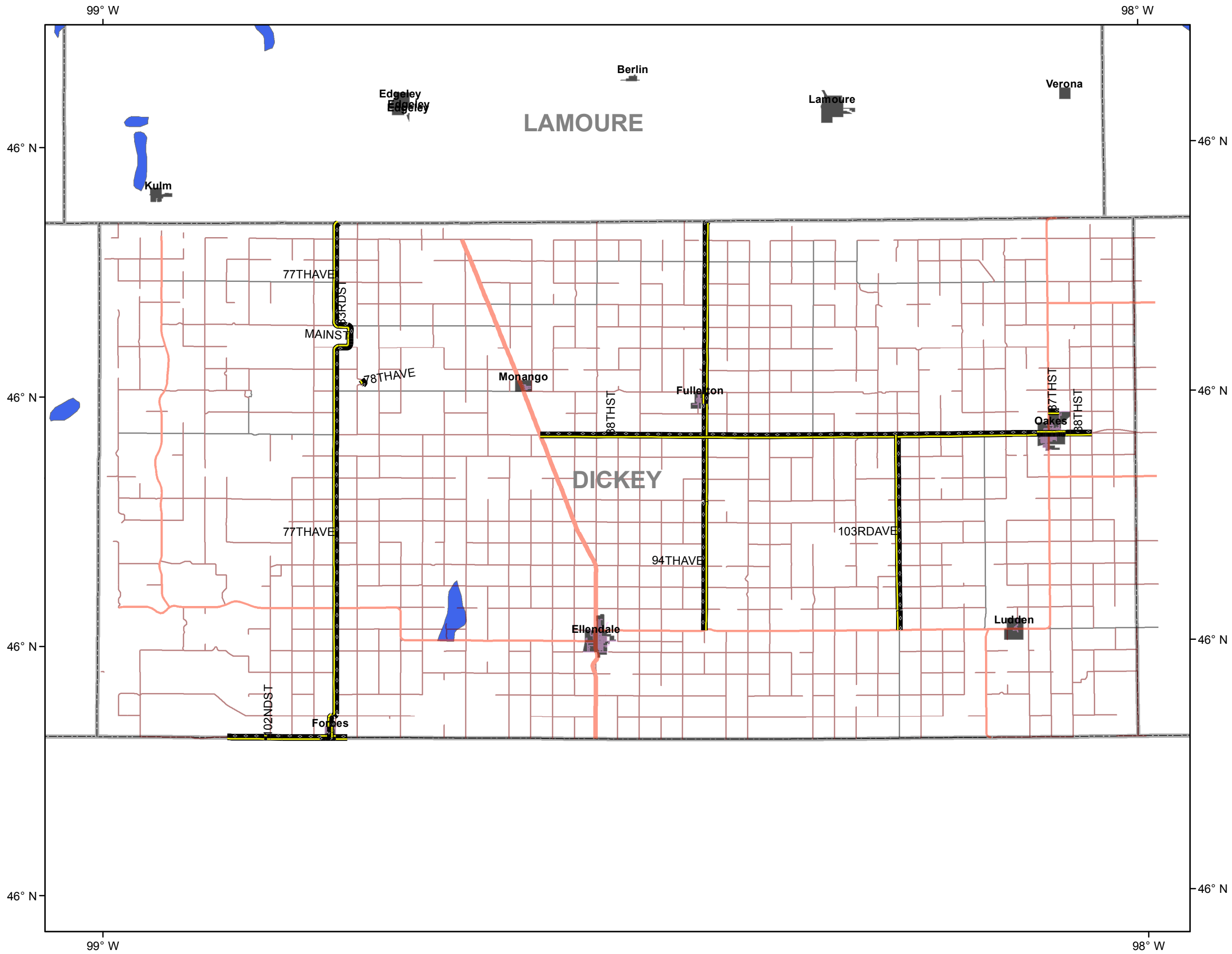

Resurfacing
[Yellow dashed line symbol]

Widening
[Black solid line symbol]

Classification

- Forest Service [Blue line symbol]
- Busines [Green line symbol]
- County [Red line symbol]
- County Federal [Grey line symbol]
- Interstate [Thick green line symbol]
- Municipal [Purple line symbol]
- Private [Thin grey line symbol]
- State [Orange line symbol]
- US [Thick orange line symbol]






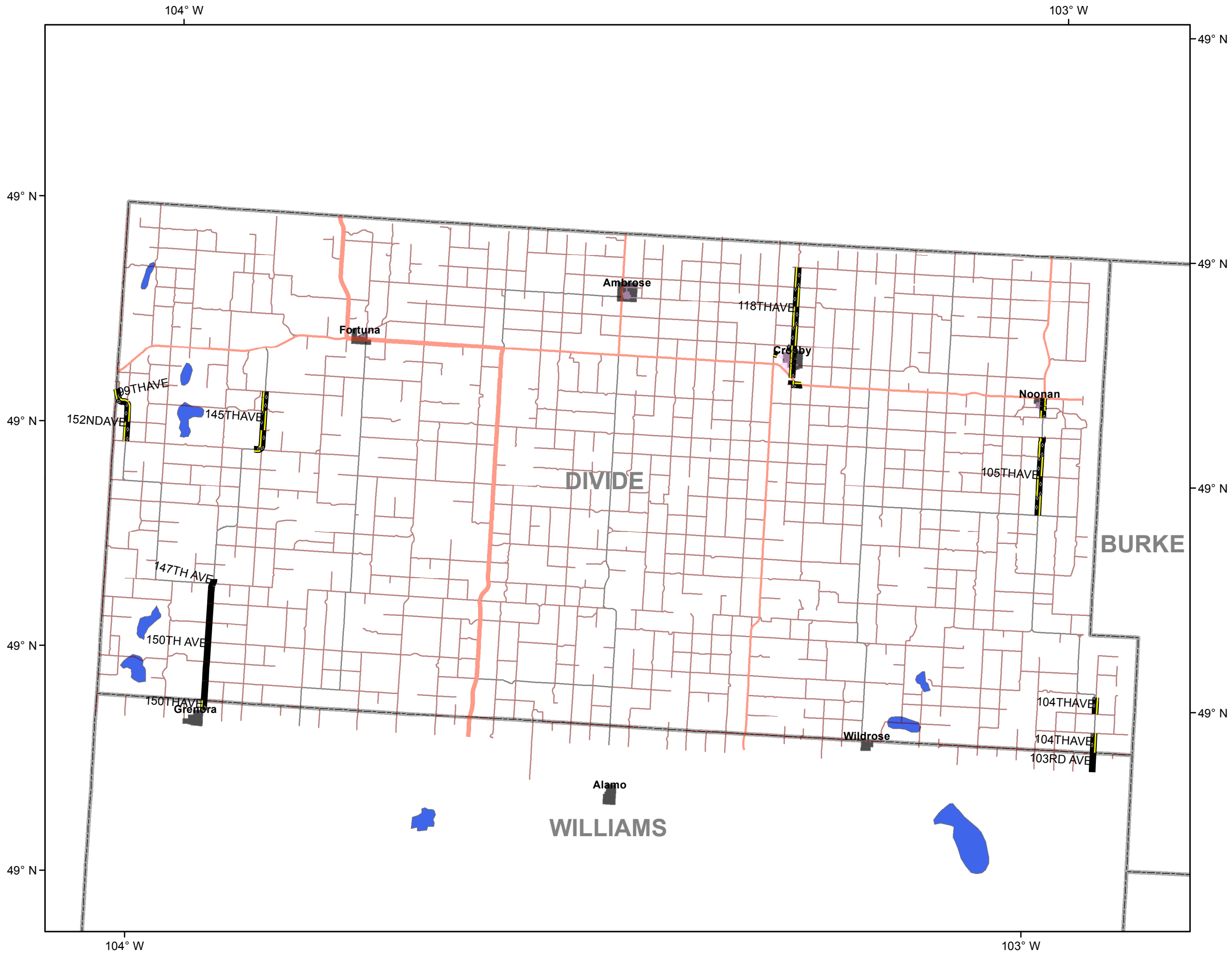

Legend

Resurfacing

Classification

- Forest Service
- Busines
- County
- County Federal
- Interstate
- Municipal
- Private
- State
- US






Legend

Resurfacing
[Yellow dashed line symbol]

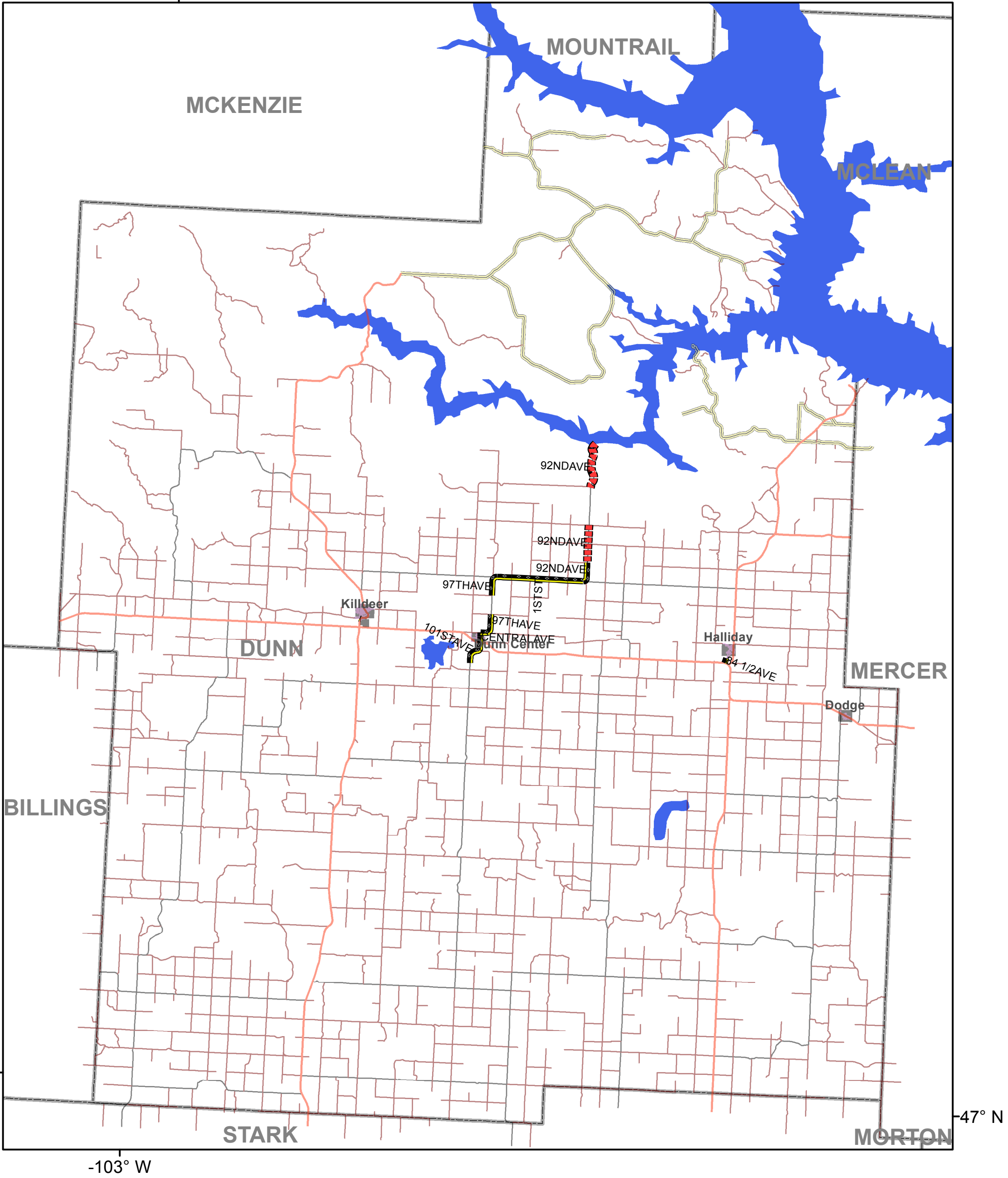
Widening
[Thick black line symbol]

Classification

- Forest Service (Light blue line)
- Busines (Light green line)
- County (Light red line)
- County Federal (Grey line)
- Interstate (Thick green line)
- Municipal (Pink line)
- Private (Thin grey line)
- State (Orange line)
- US (Thick orange line)



-103° W












Legend

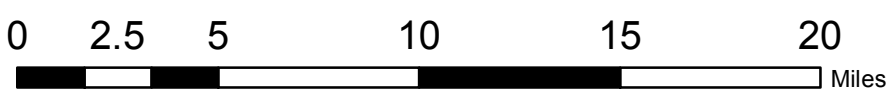

Reconstruction Classification

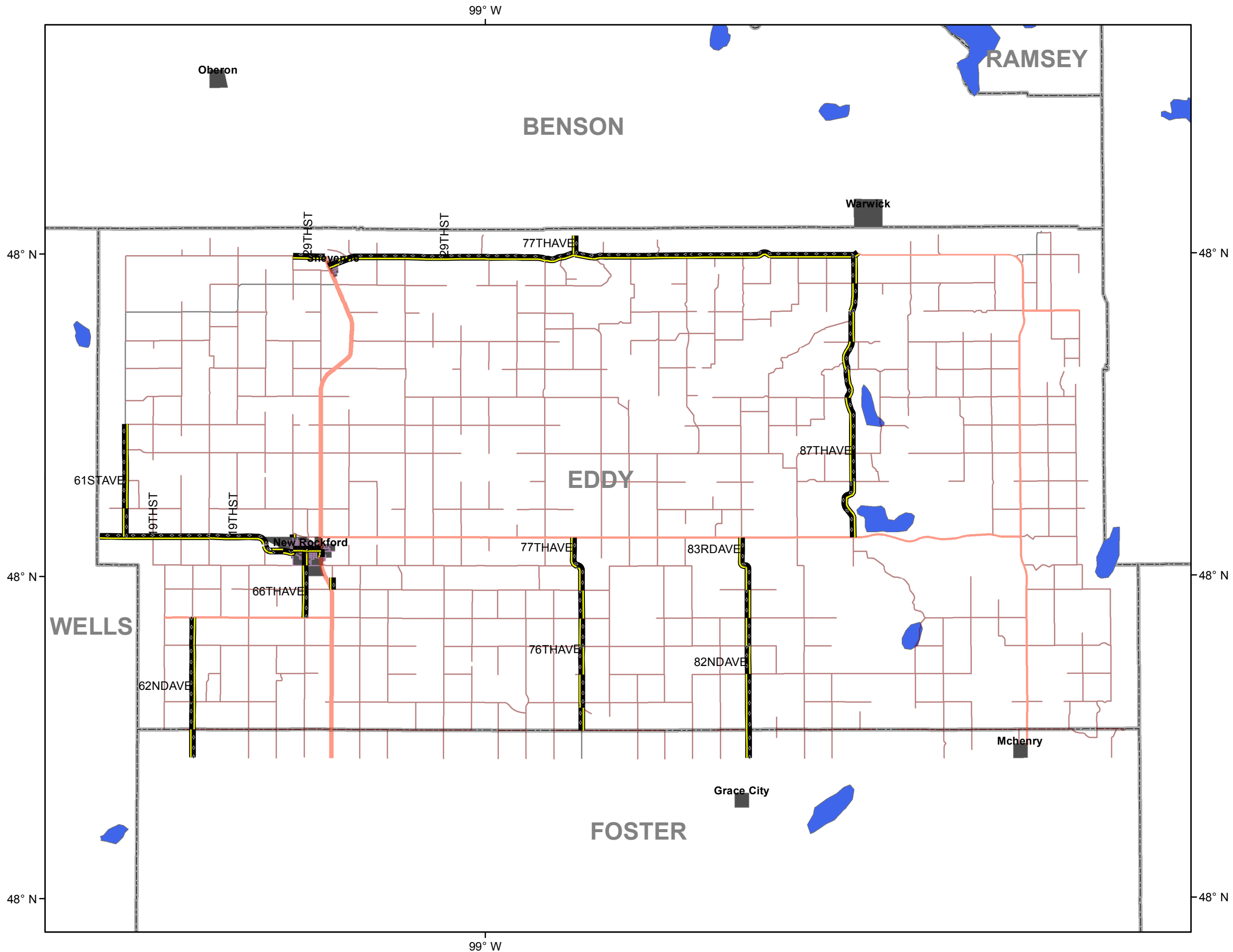


Resurfacing



- | | |
|---|----------------|
|  | Interstate |
|  | Forest Service |
|  | Municipal |
|  | Business |
|  | County |
|  | State |
|  | US |
|  | Private |
|  | County Federal |






Legend

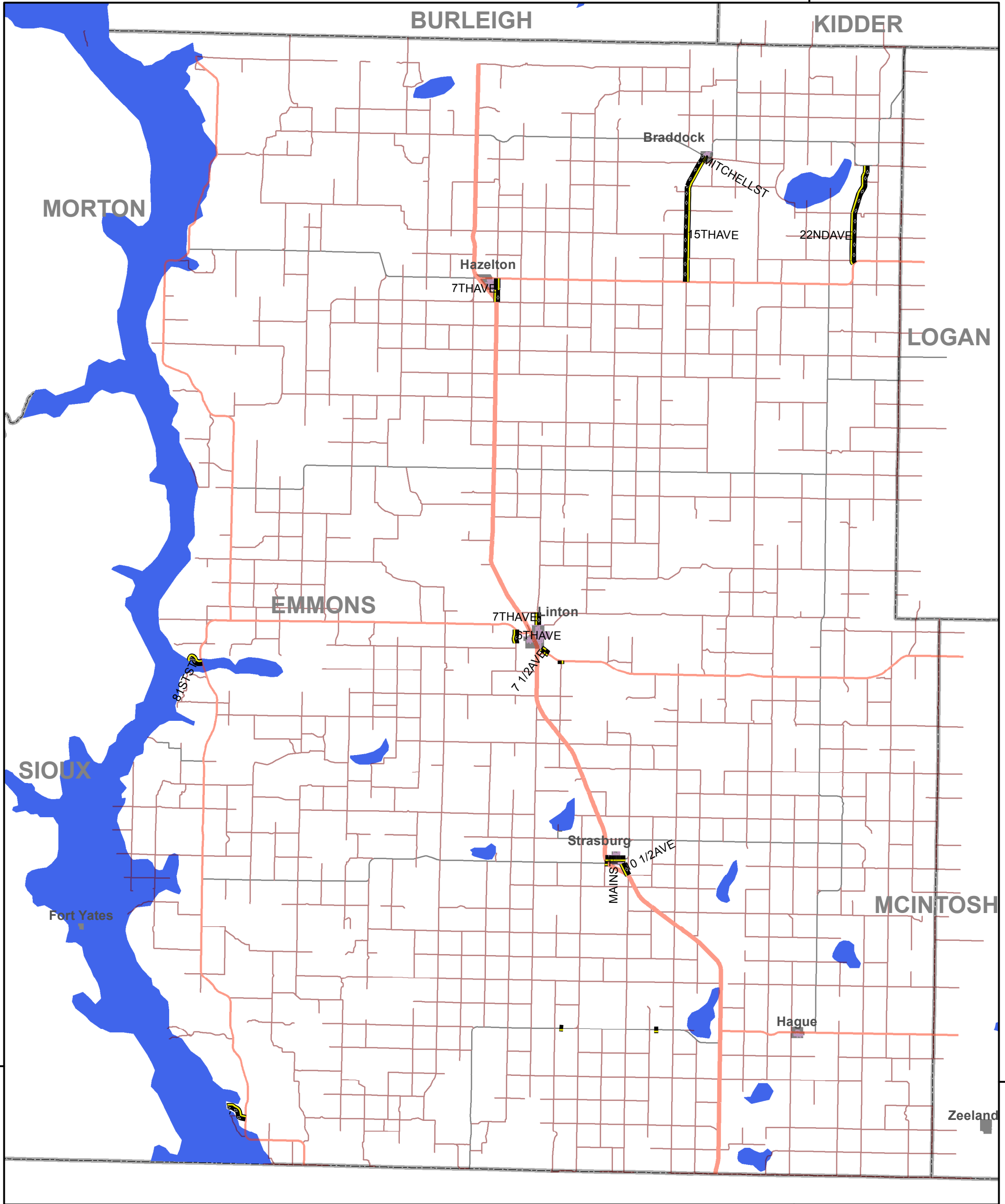
Resurfacing

Classification

- Forest Service
- Busines
- County
- County Federal
- Interstate
- Municipal
- Private
- State
- US




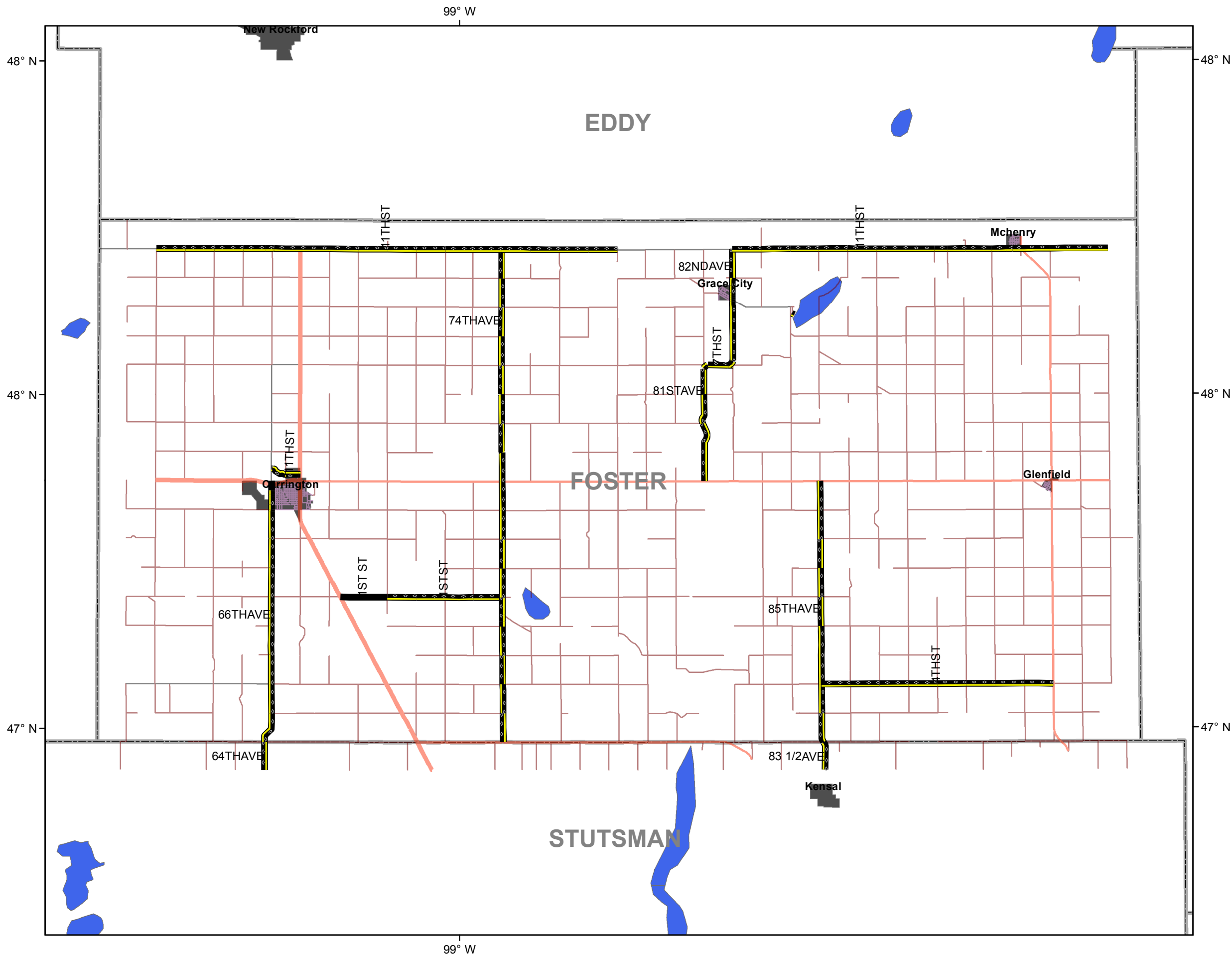

-100° W



Legend

Resurfacing Classification		Interstate
	Forest Service	
Widening	Busines	Private
	County	State
	County Federal	US






Legend

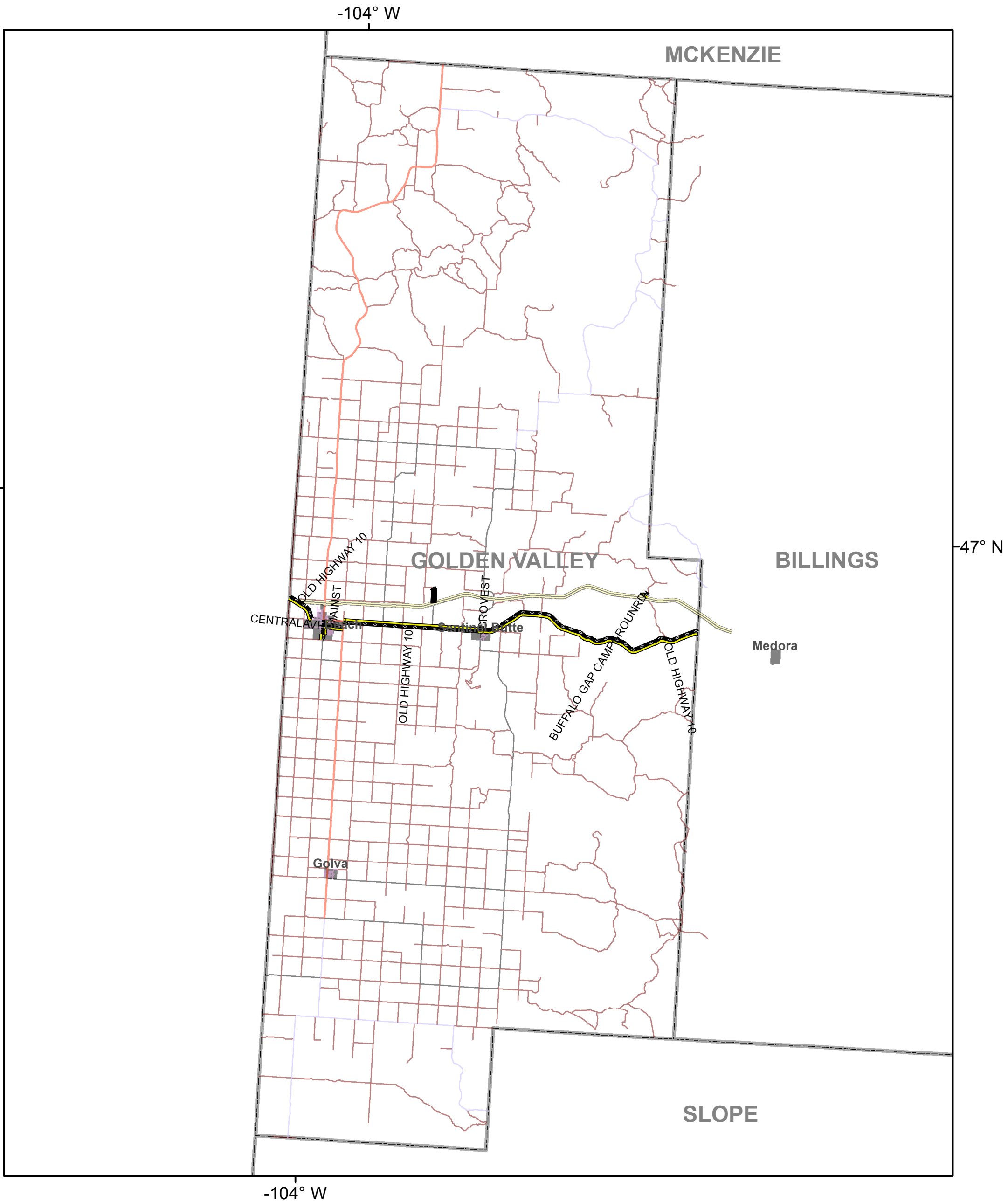
Resurfacing

Widening

Classification

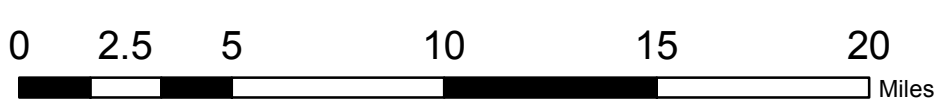

- Forest Service
- Busines
- County
- County Federal
- Interstate
- Municipal
- Private
- State
- US





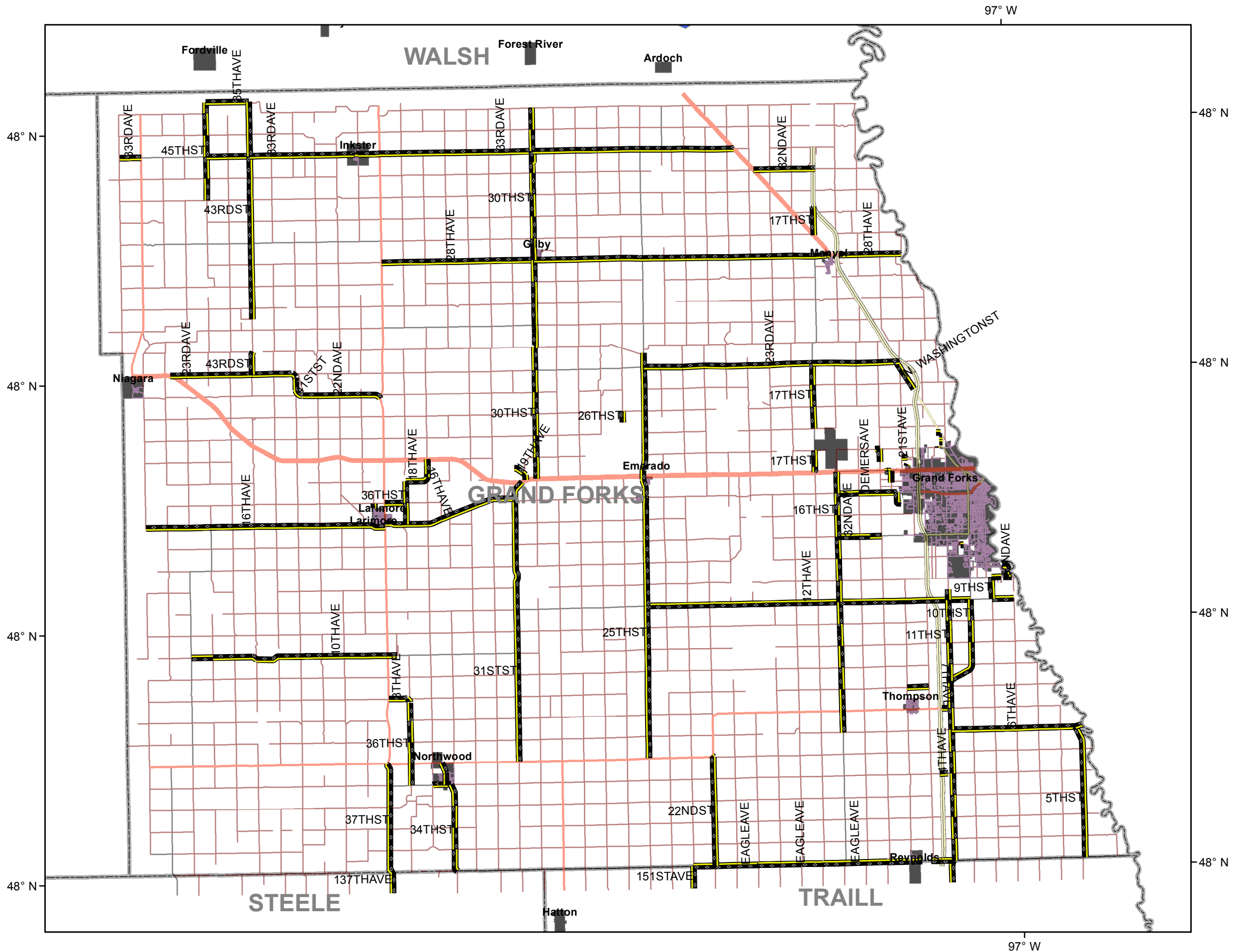

Legend

Resurfacing Classification		Interstate
		Forest Service
Widening		Busines
		Private
		County
		State
		US
		Municipal



GRAND FORKS

PAVED ROAD IMPROVEMENTS 2013-32




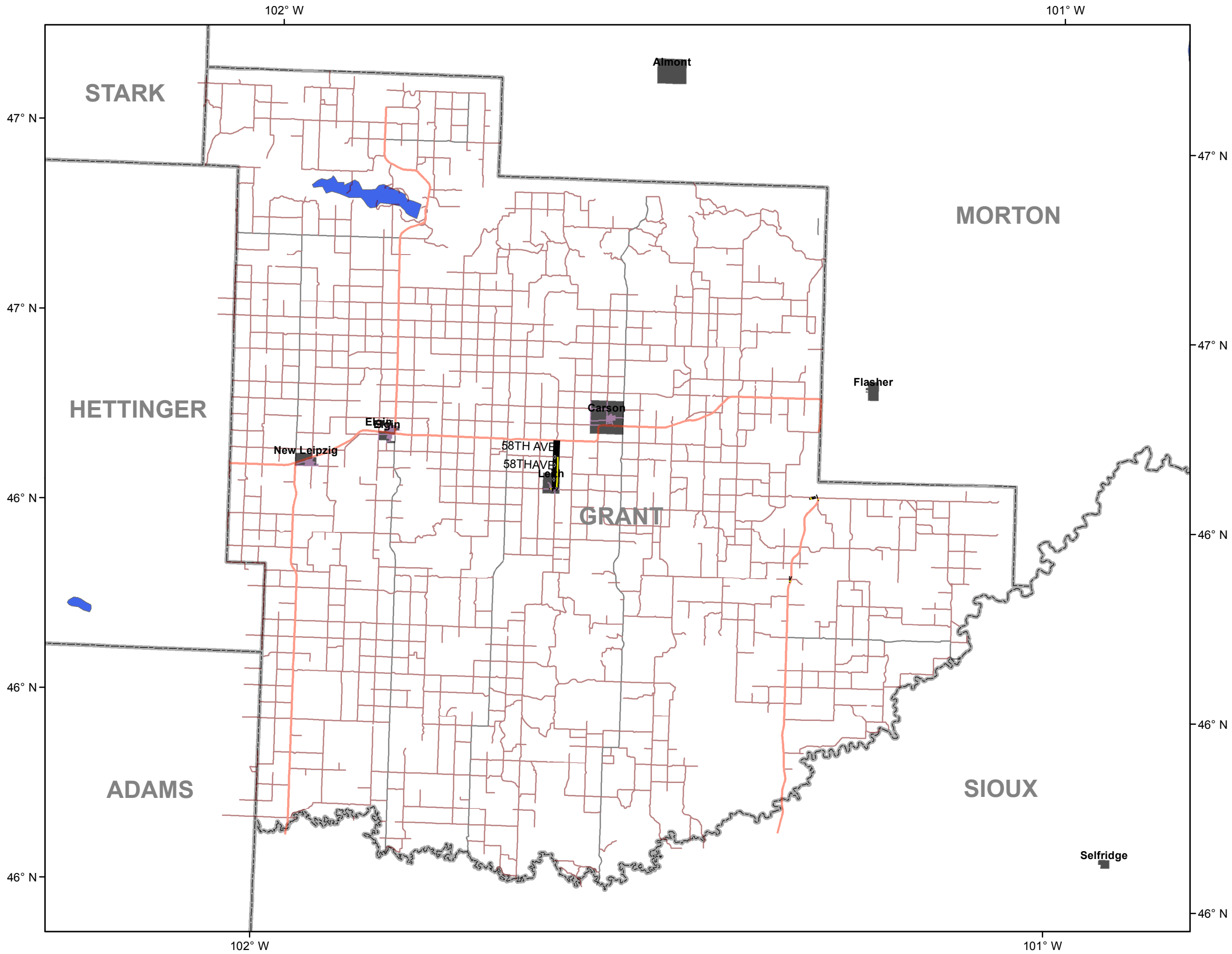

Legend

Resurfacing

Classification

- Forest Service
- Business
- County
- County Federal
- Interstate
- Municipal
- Private
- State
- US






Legend

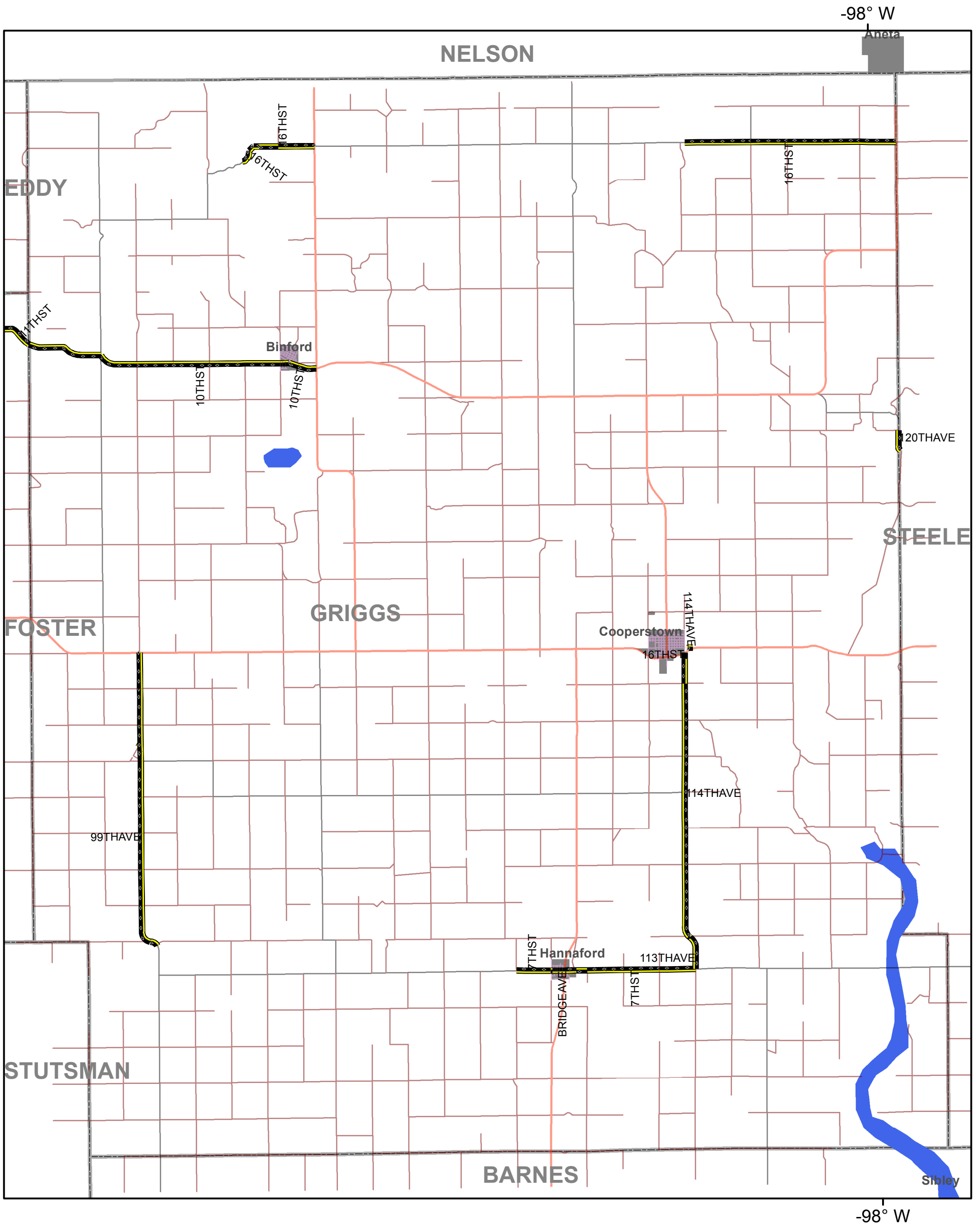
Resurfacing
[Yellow dashed line symbol]

Widening
[Thick black line symbol]

Classification

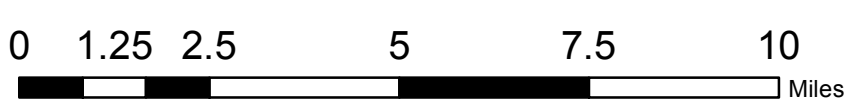

- Forest Service (Blue line)
- Busines (Yellow line)
- County (Red line)
- County Federal (Grey line)
- Interstate (Green line)
- Municipal (Pink line)
- Private (Thin grey line)
- State (Orange line)
- US (Thick orange line)





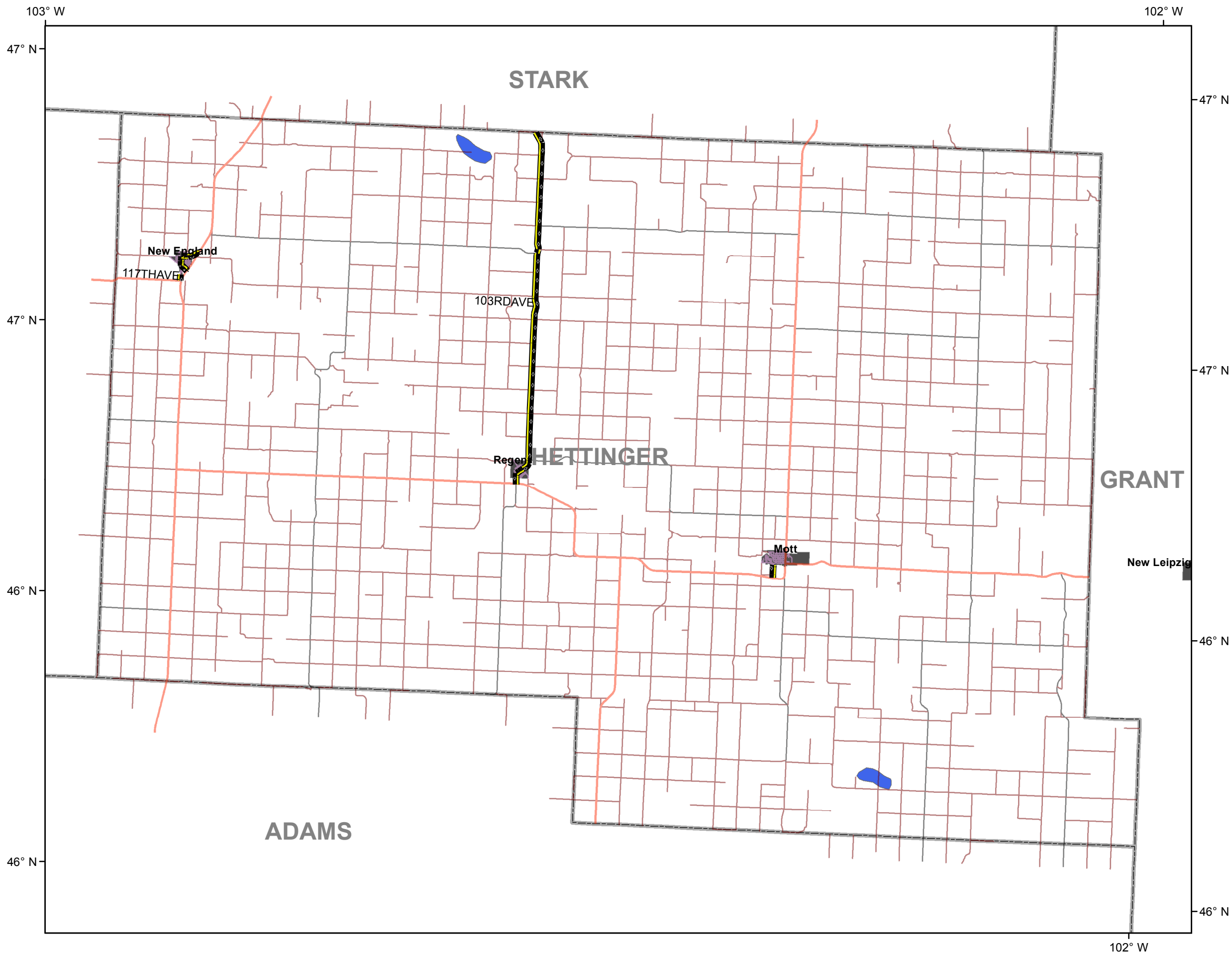

Legend

Resurfacing Classification		Interstate
	Forest Service	Municipal
Widening		Busines
	County	State
	County Federal	US



HETTINGER

PAVED ROAD IMPROVEMENTS 2013-32





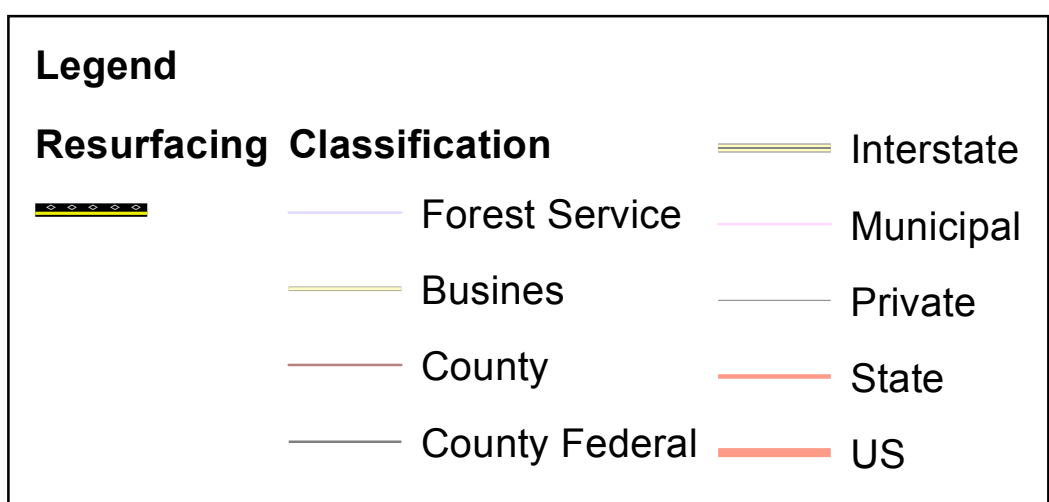
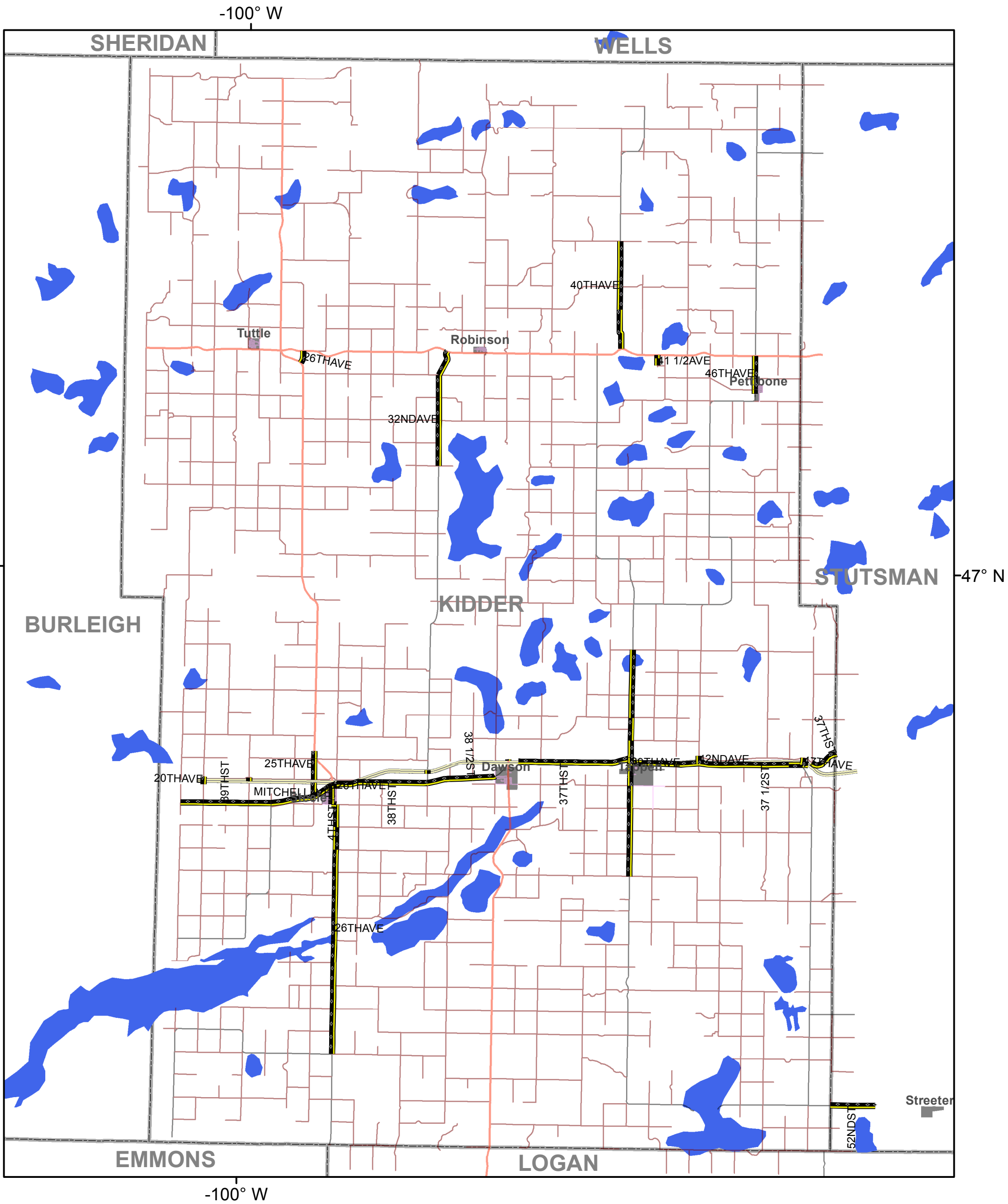
Legend

Resurfacing

Classification

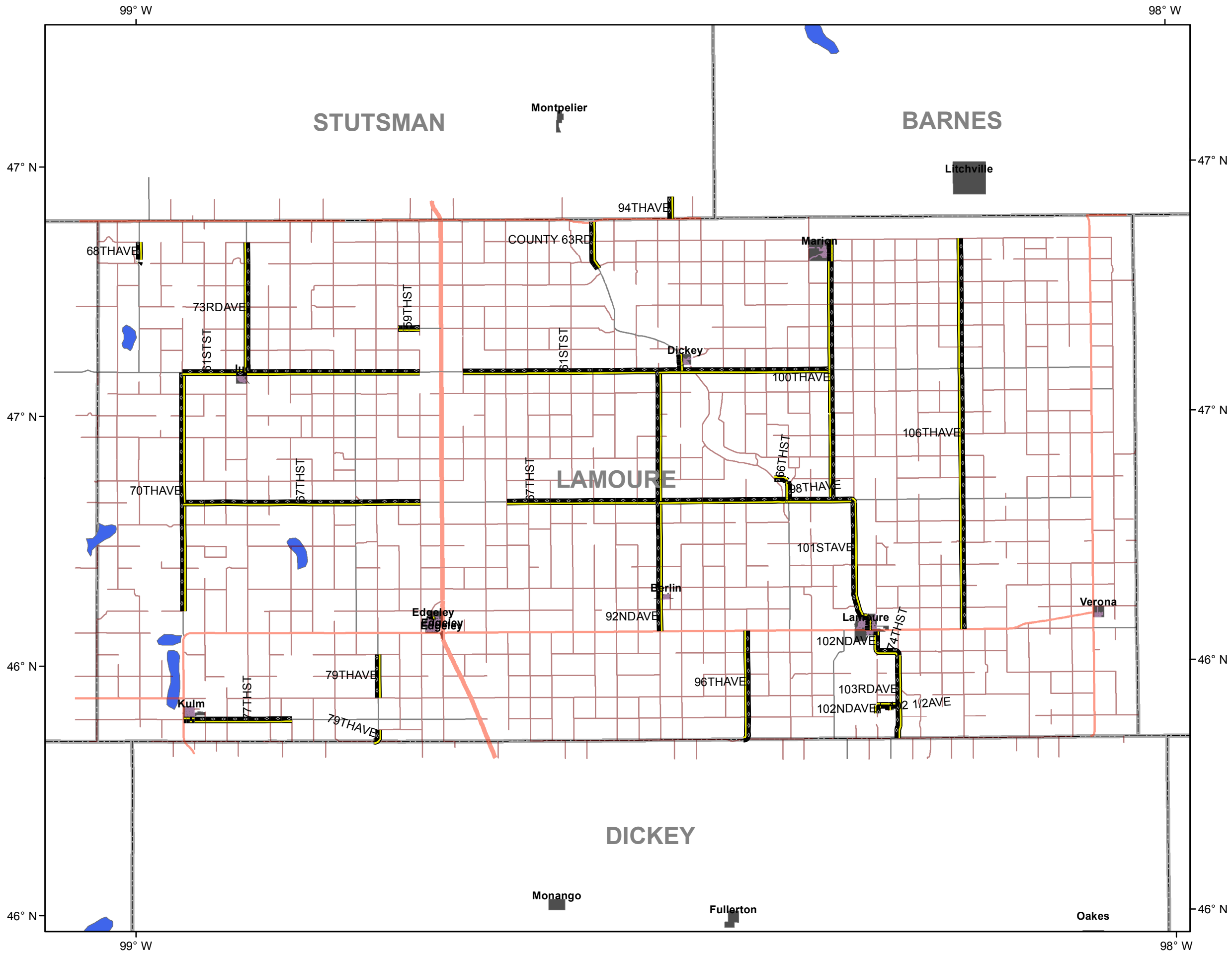

- Forest Service
- Busines
- County
- County Federal
- Interstate
- Municipal
- Private
- State
- US





LAMOURE

PAVED ROAD IMPROVEMENTS 2013-32




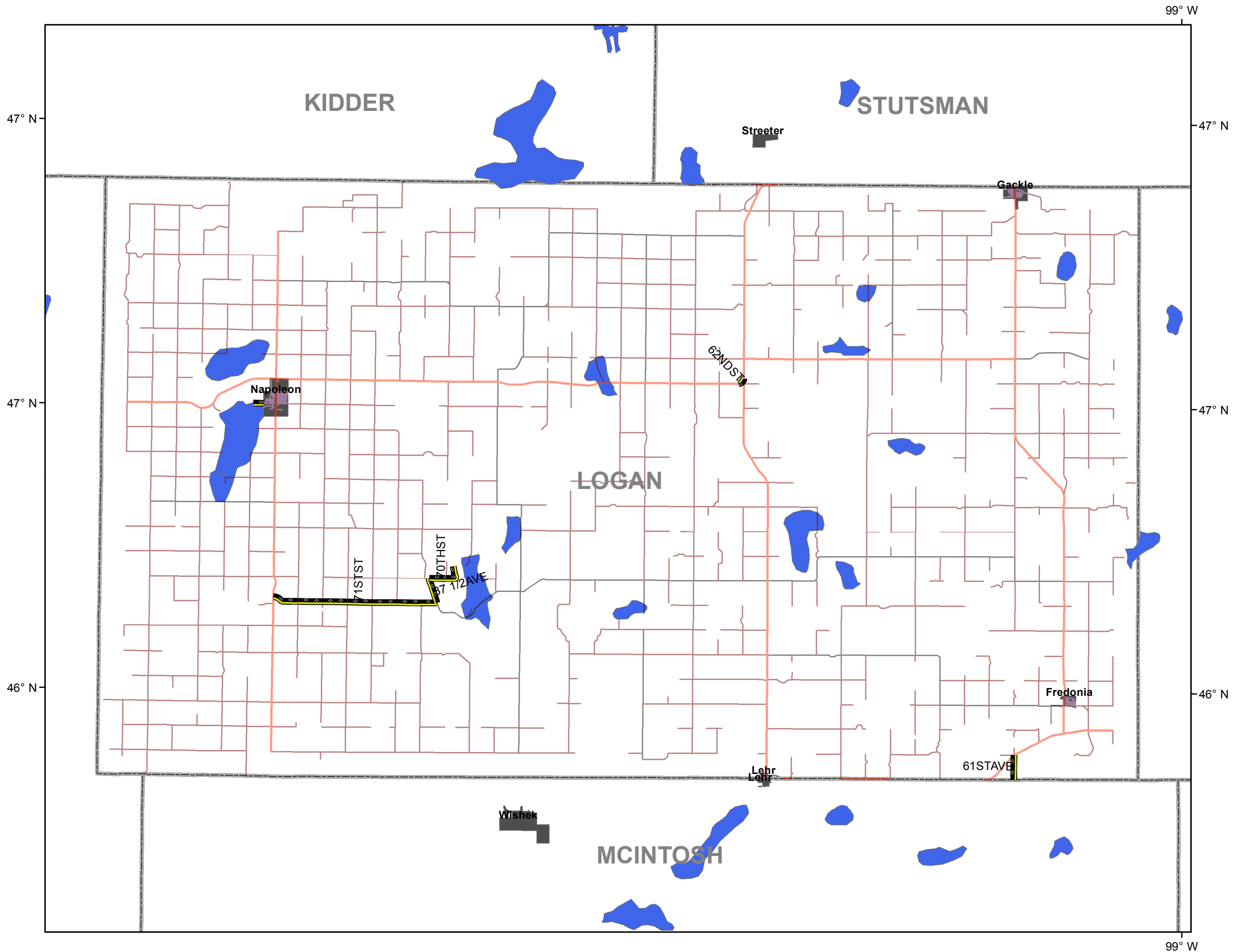

Legend

Resurfacing

Classification

- Forest Service
- Busines
- County
- County Federal
- Interstate
- Municipal
- Private
- State
- US






Legend

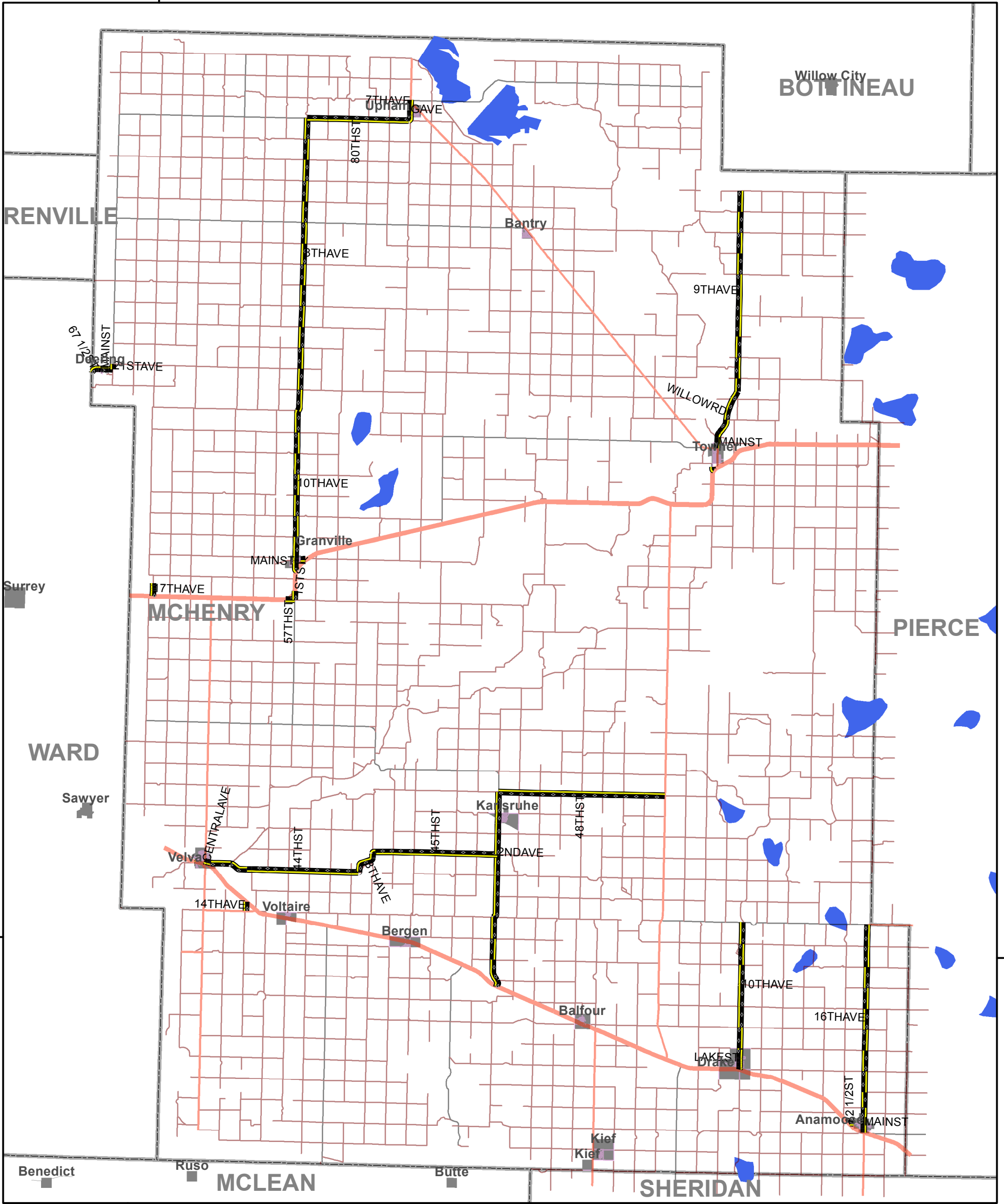
Resurfacing

Classification

- Forest Service
- Busines
- County
- County Federal
- Interstate
- Municipal
- Private
- State
- US





-101° W

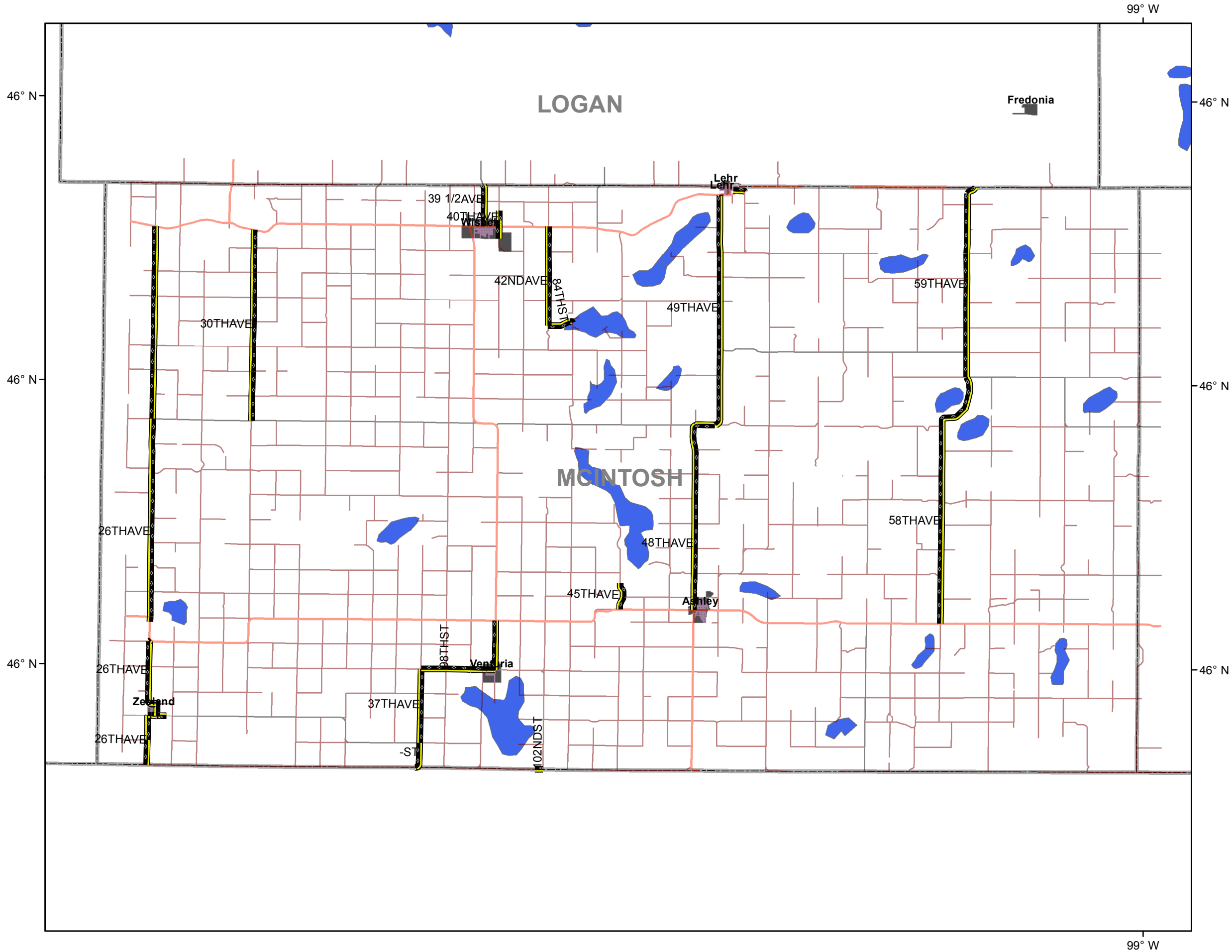



Legend

Resurfacing Classification


	Forest Service		Interstate
	Busines		Municipal
	County		Private
	County Federal		State
			US






Legend

Resurfacing



Classification

- Forest Service
- Busines
- County
- County Federal
- Interstate
- Municipal
- Private
- State
- US

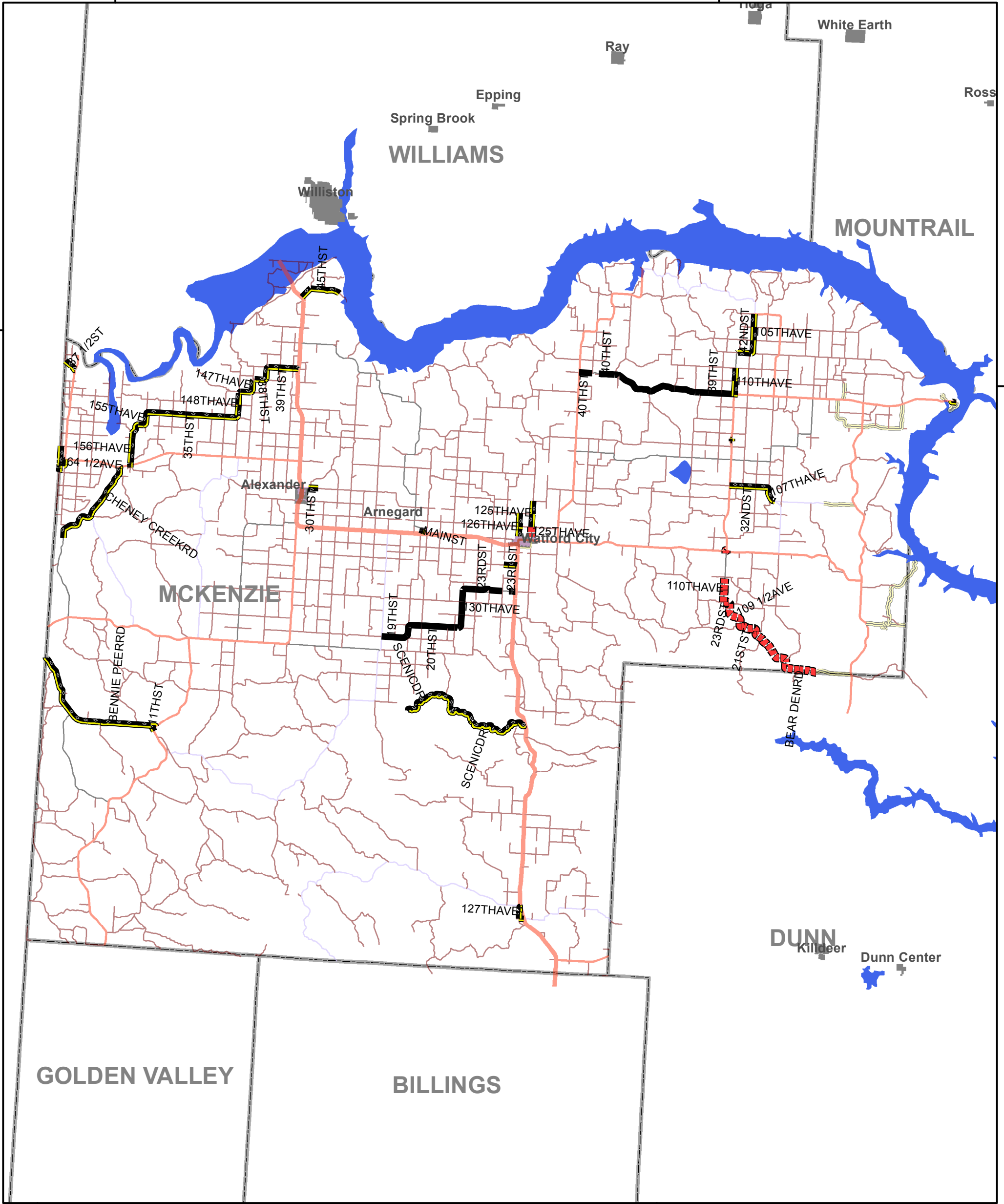


MCKENZIE

PAVED ROAD IMPROVEMENTS 2013-32

-104° W

-103° W



48° N

48° N



-104° W

-103° W

Legend

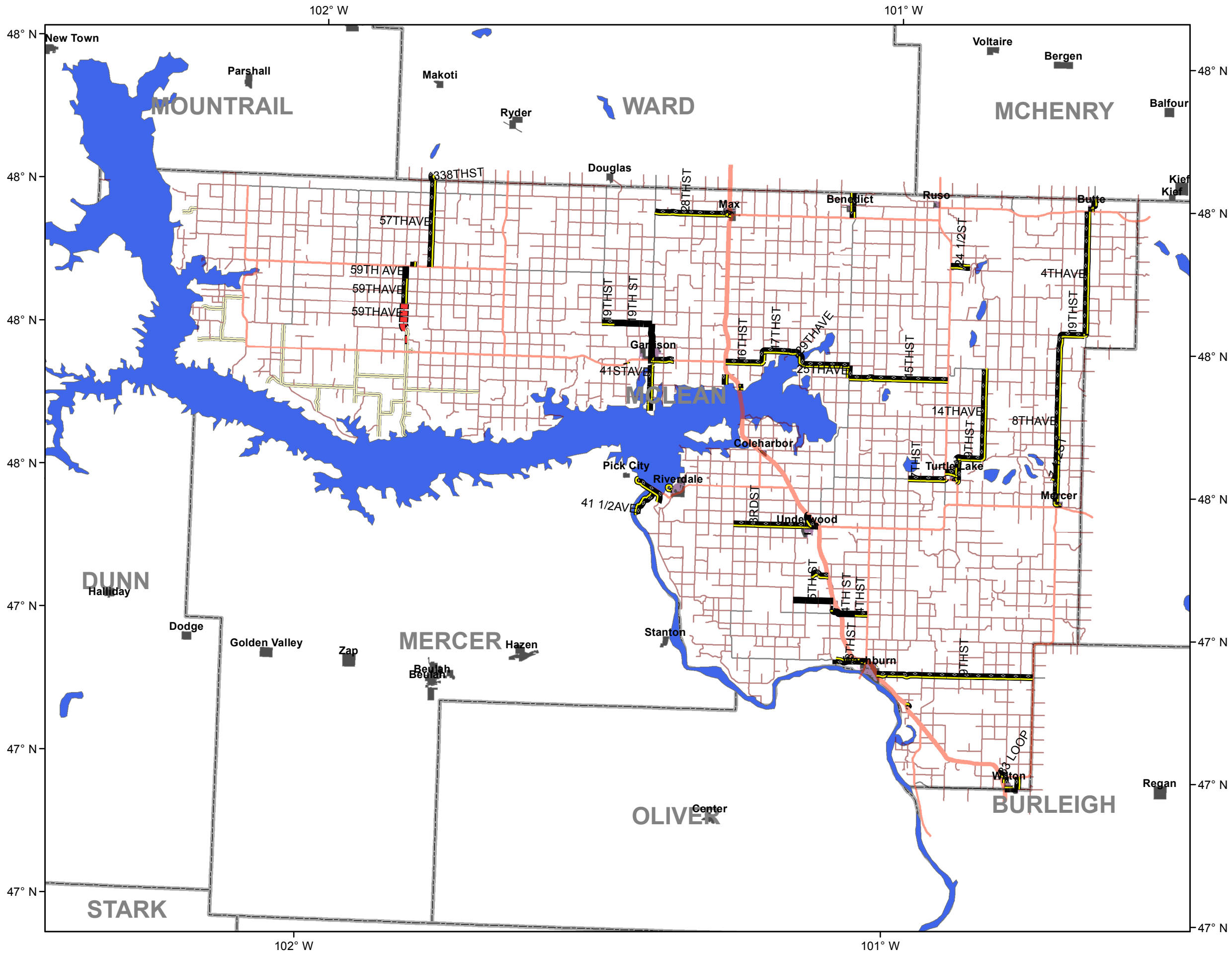

Reconstruction Classification

	Forest Service		Interstate
	Busines		Municipal
	County		Private
	County Federal		State
			US



MCLEAN

PAVED ROAD IMPROVEMENTS 2013-32



Legend

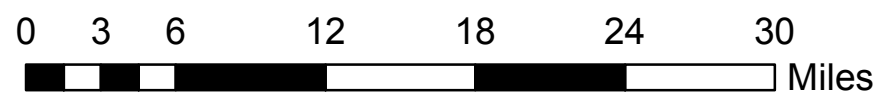
Reconstruction

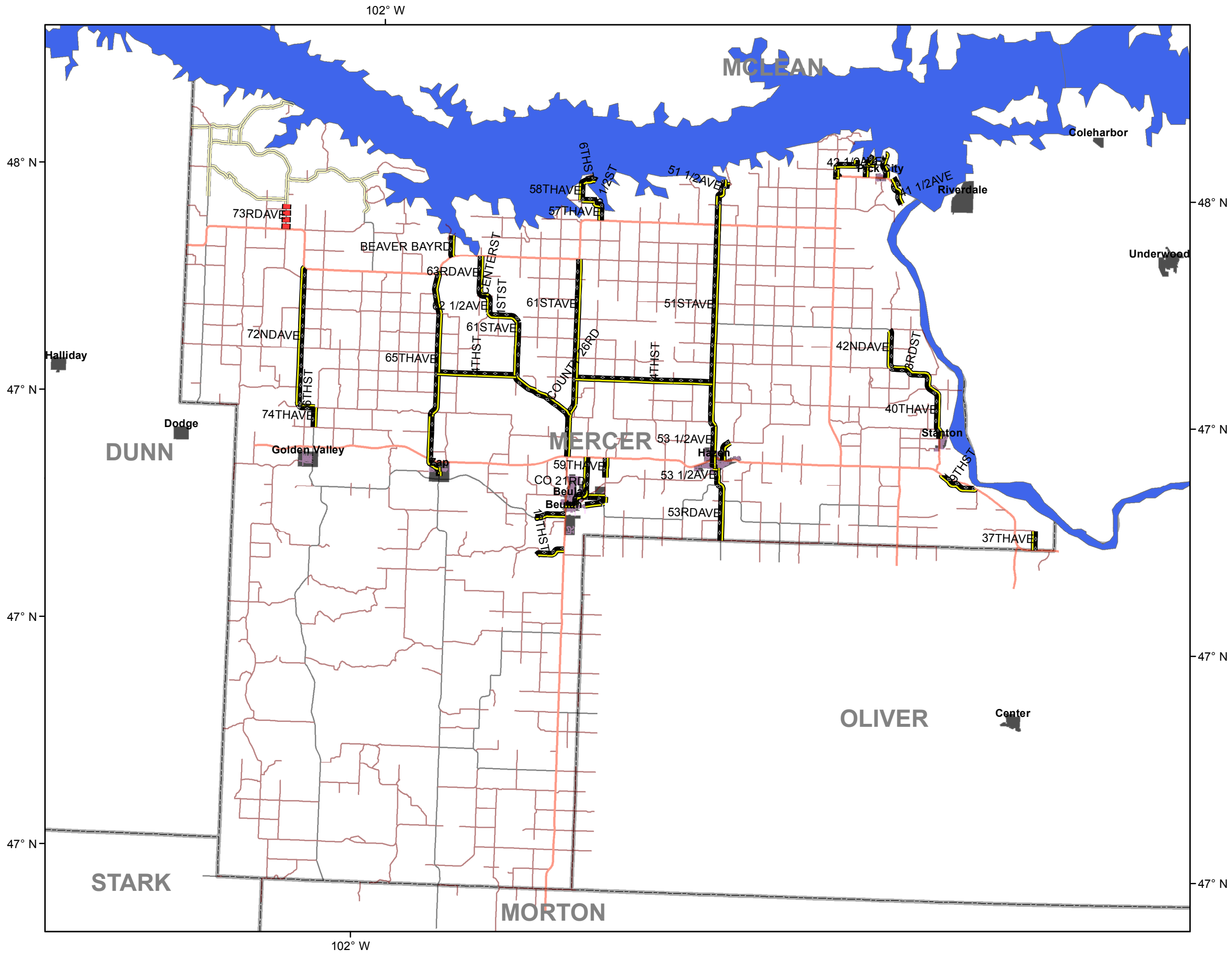

Resurfacing

Widening

Classification

- Forest Service
- Busines
- County
- County Federal
- Interstate
- Municipal
- Private
- State
- US






Legend

Reconstruction

Resurfacing

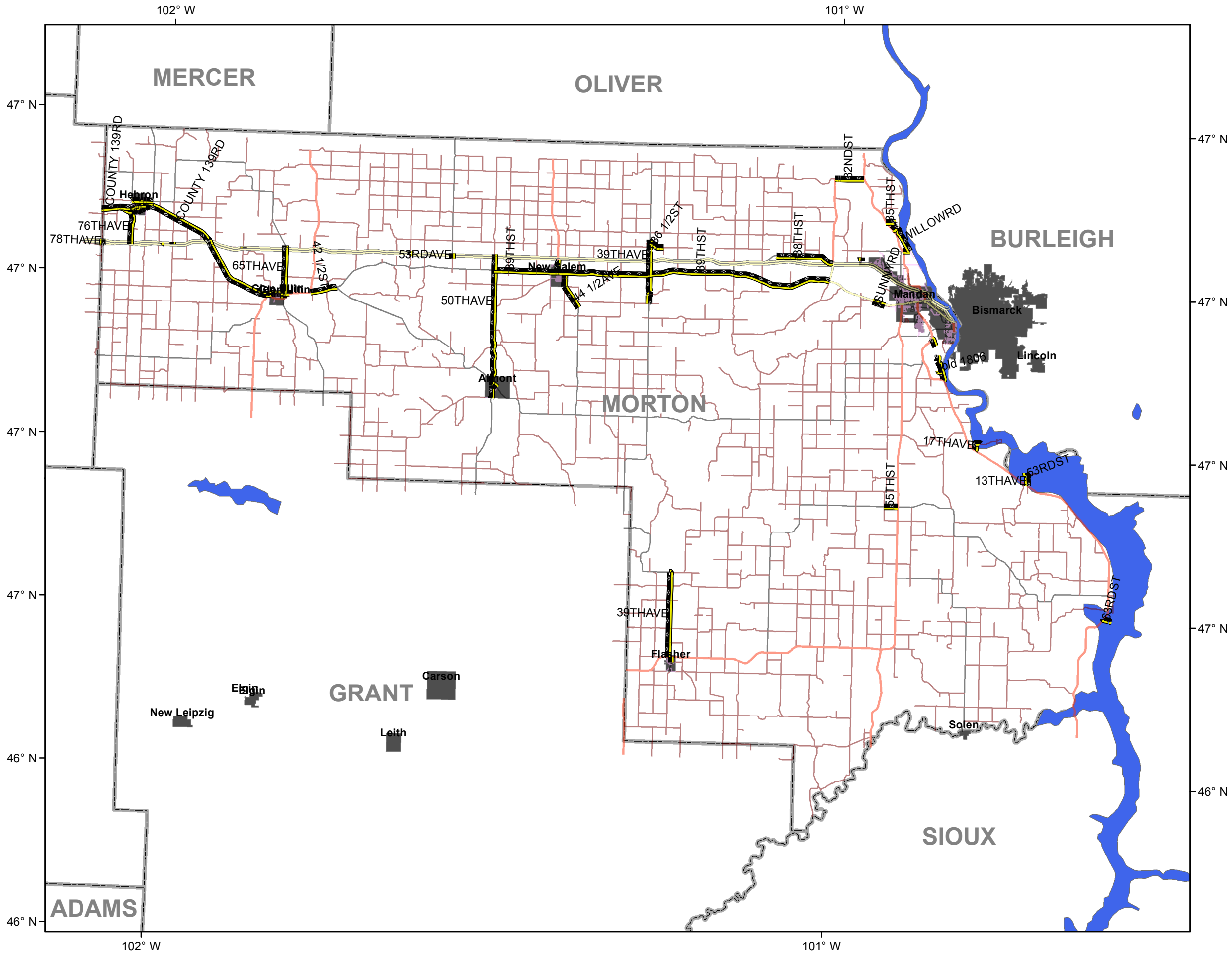
Classification

- Forest Service
- Busines
- County
- County Federal
- Interstate
- Municipal
- Private
- State
- US



MORTON

PAVED ROAD IMPROVEMENTS 2013-32

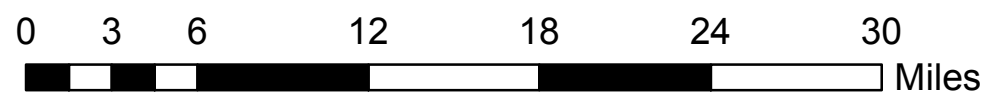


Legend

Resurfacing

Classification

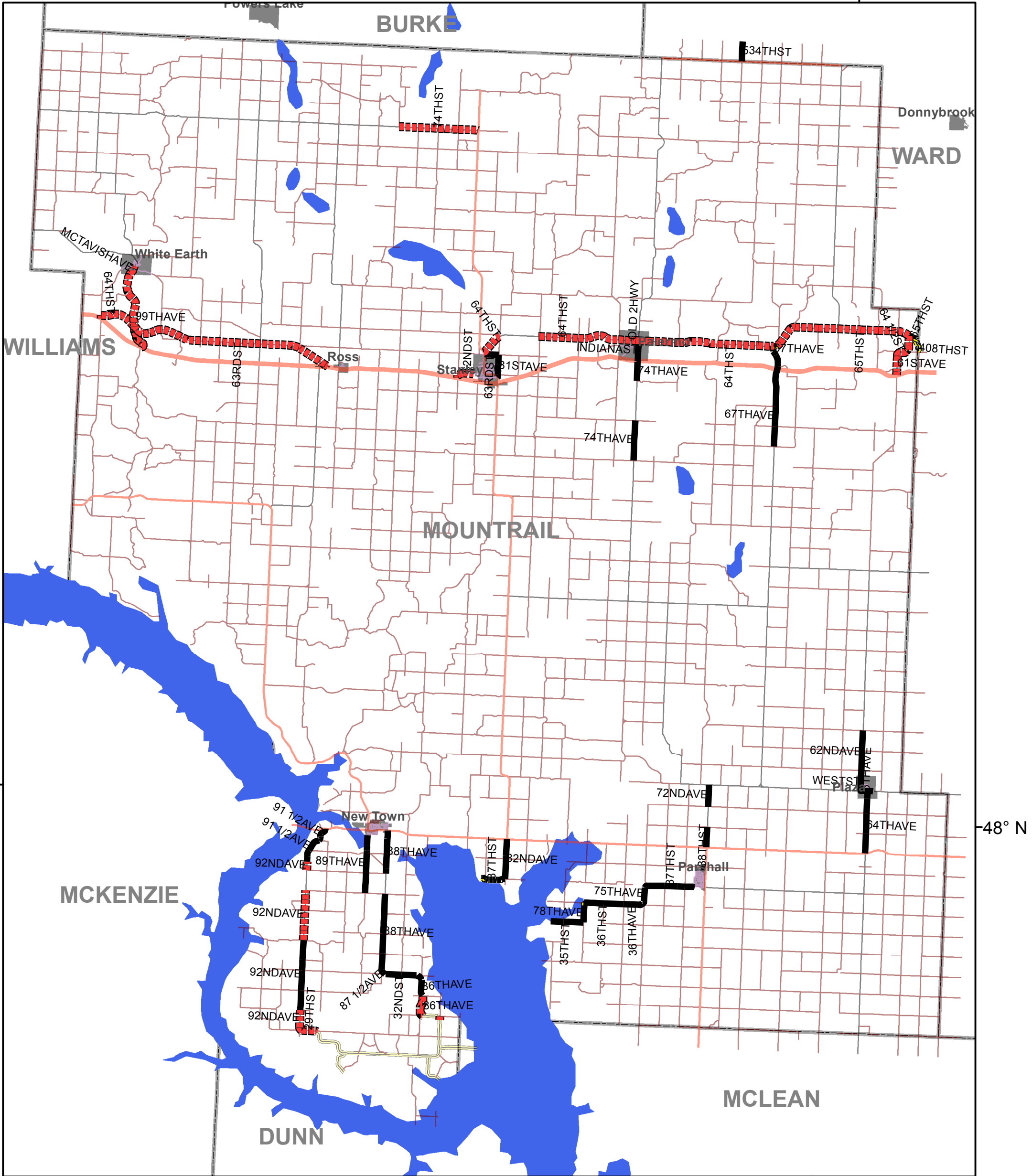
- Forest Service
- Busines
- County
- County Federal
- Interstate
- Municipal
- Private
- State
- US



MOUNTRAIL

PAVED ROAD IMPROVEMENTS 2013-32



-102° W



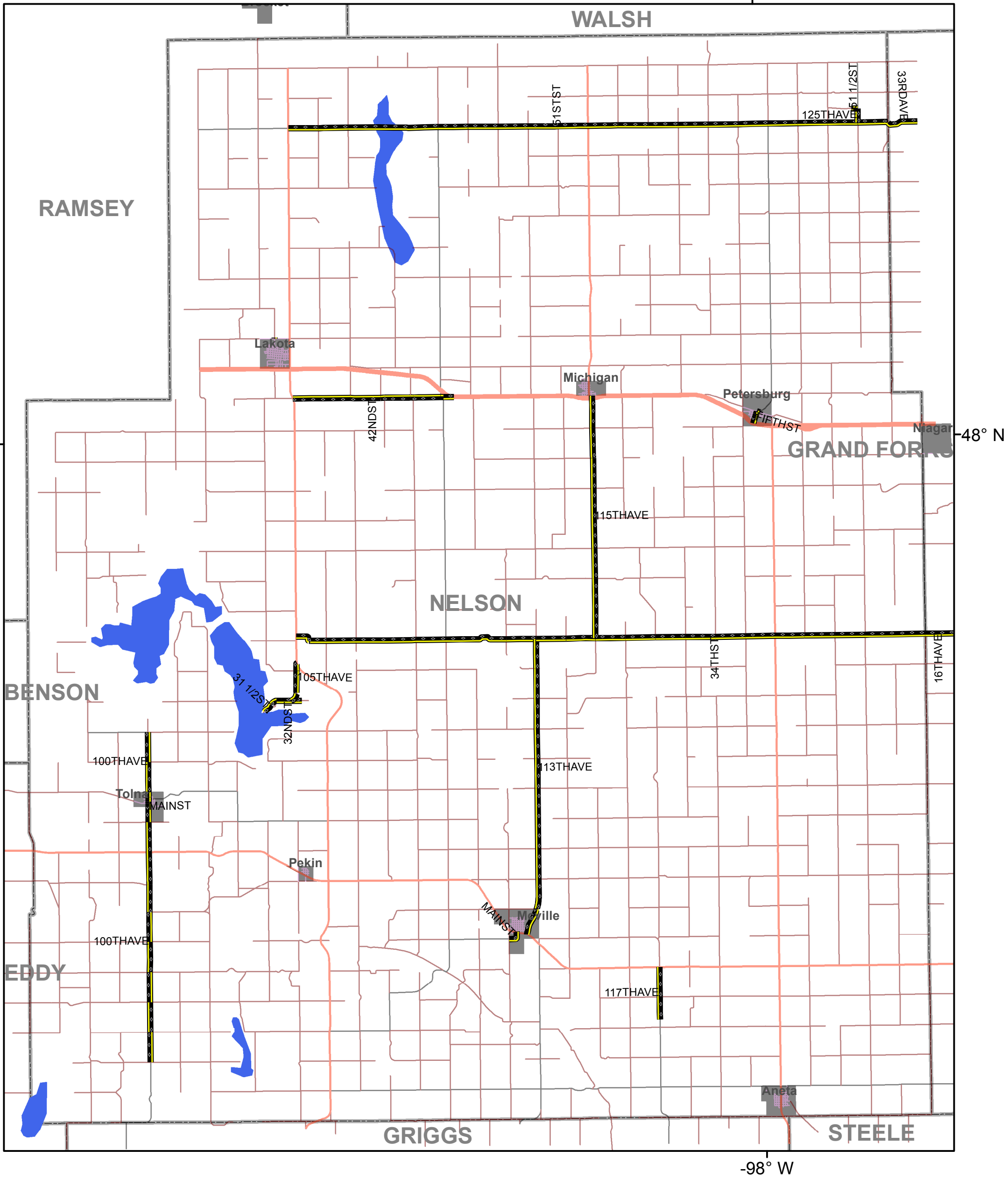
-102° W

Legend

Reconstruction Classification		Interstate
	Forest Service	Municipal
Resurfacing	Busines	Private
	County	State
Widening	County Federal	US



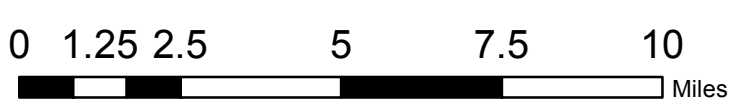

-98° W

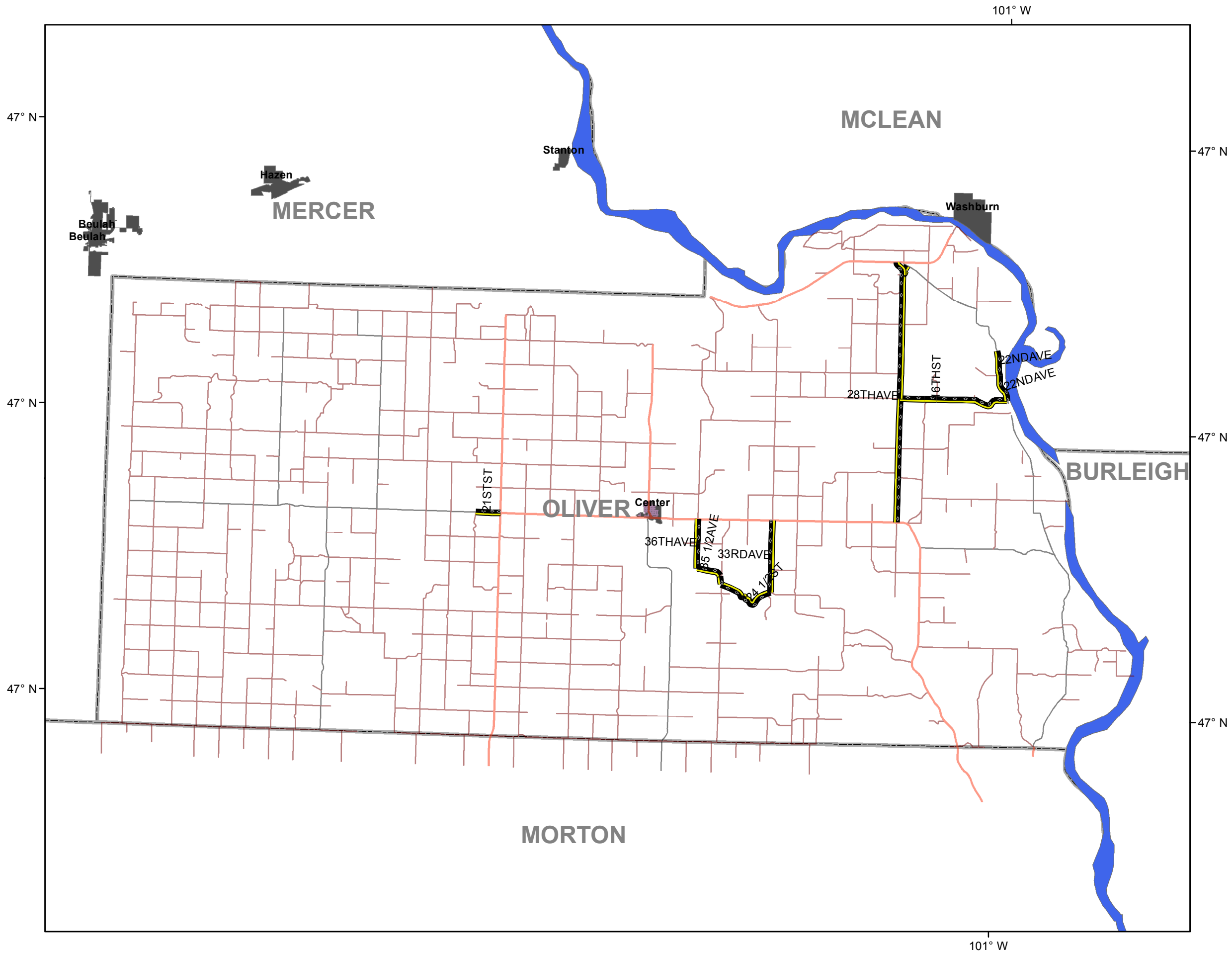



Legend

Resurfacing Classification

	Forest Service		Interstate
	Busines		Municipal
	County		Private
	County Federal		State
			US



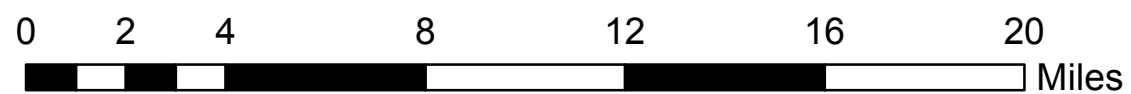


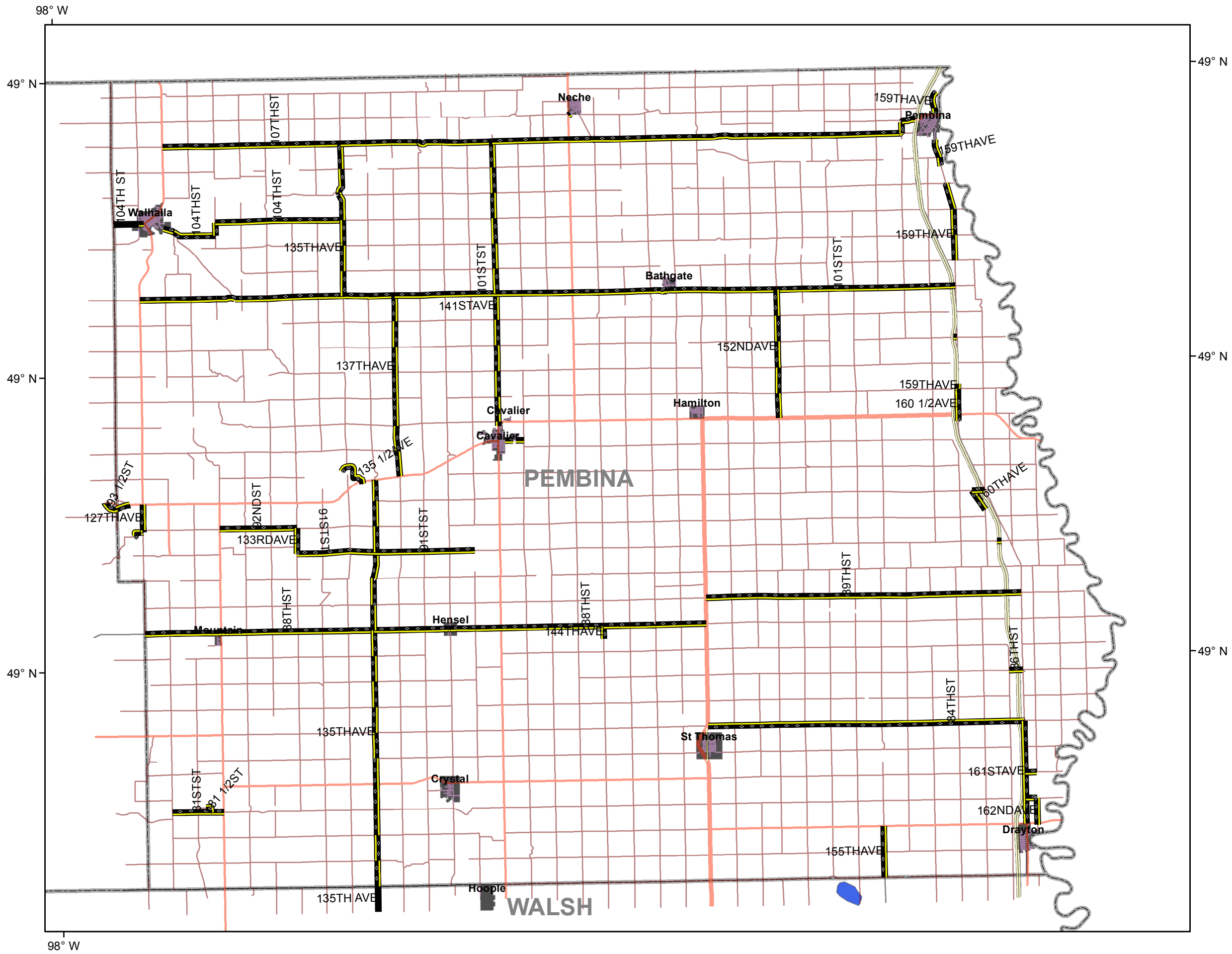

Legend

Resurfacing

Classification

- Forest Service
- Busines
- County
- County Federal
- Interstate
- Municipal
- Private
- State
- US





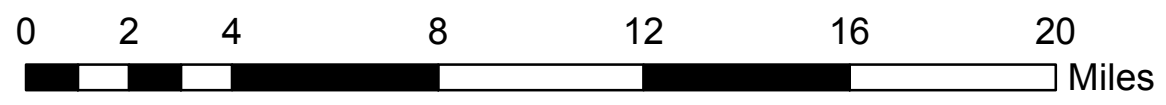
Legend

Resurfacing

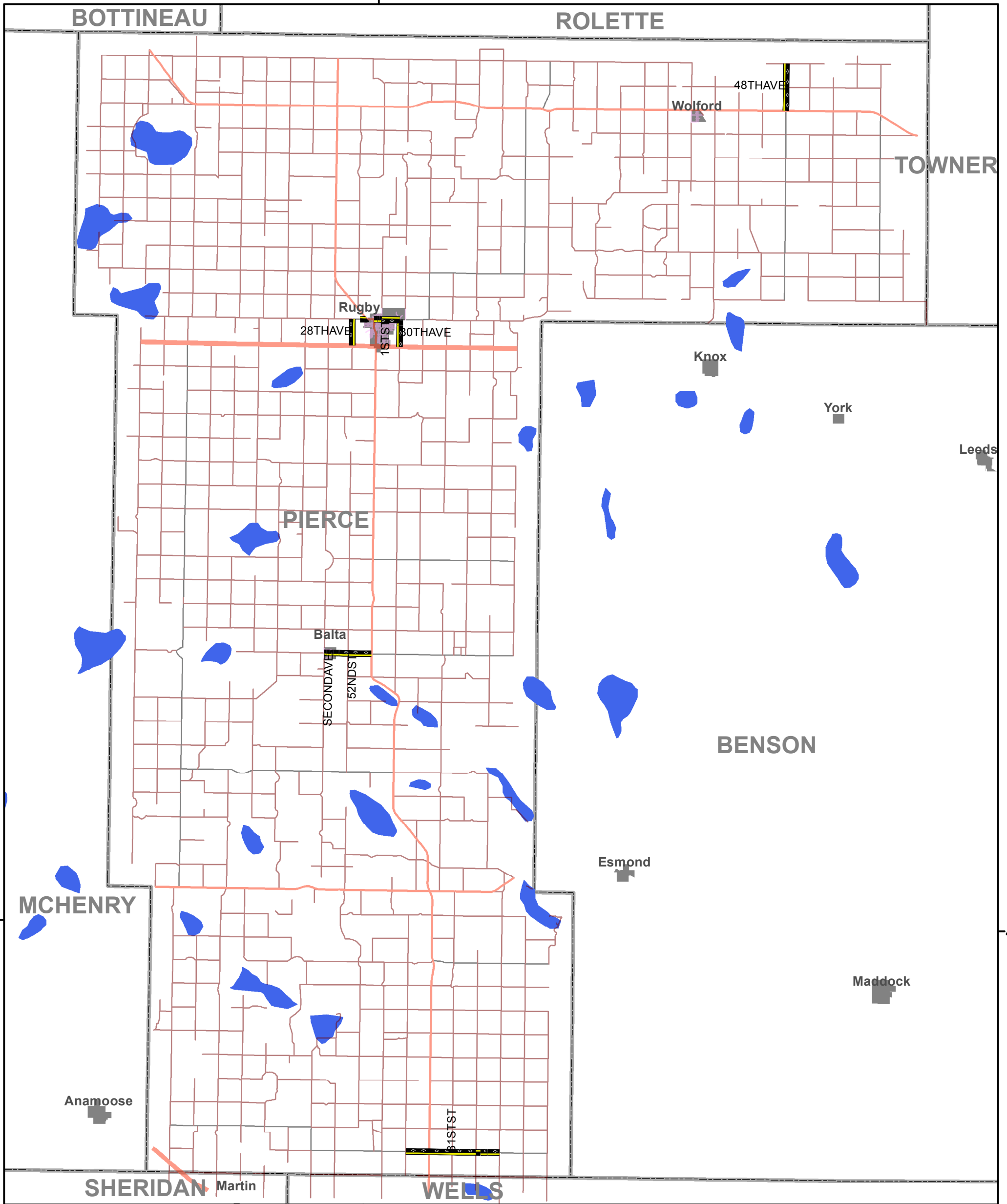
Widening

Classification

- Forest Service
- Busines
- County
- County Federal
- Interstate
- Municipal
- Private
- State
- US




-100° W

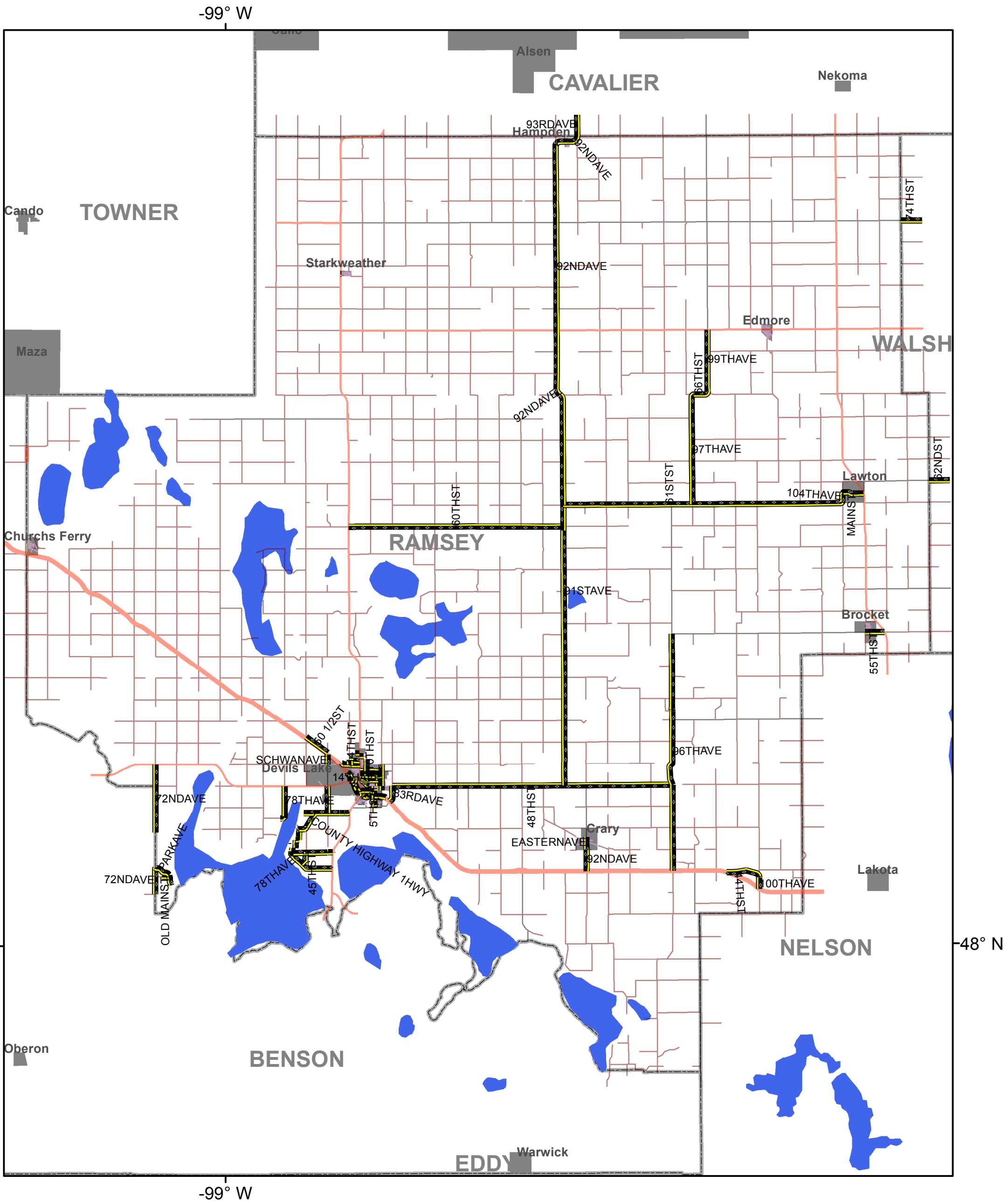


Legend


Resurfacing Classification

	Forest Service		Interstate
	Busines		Municipal
	County		Private
	County Federal		State
			US



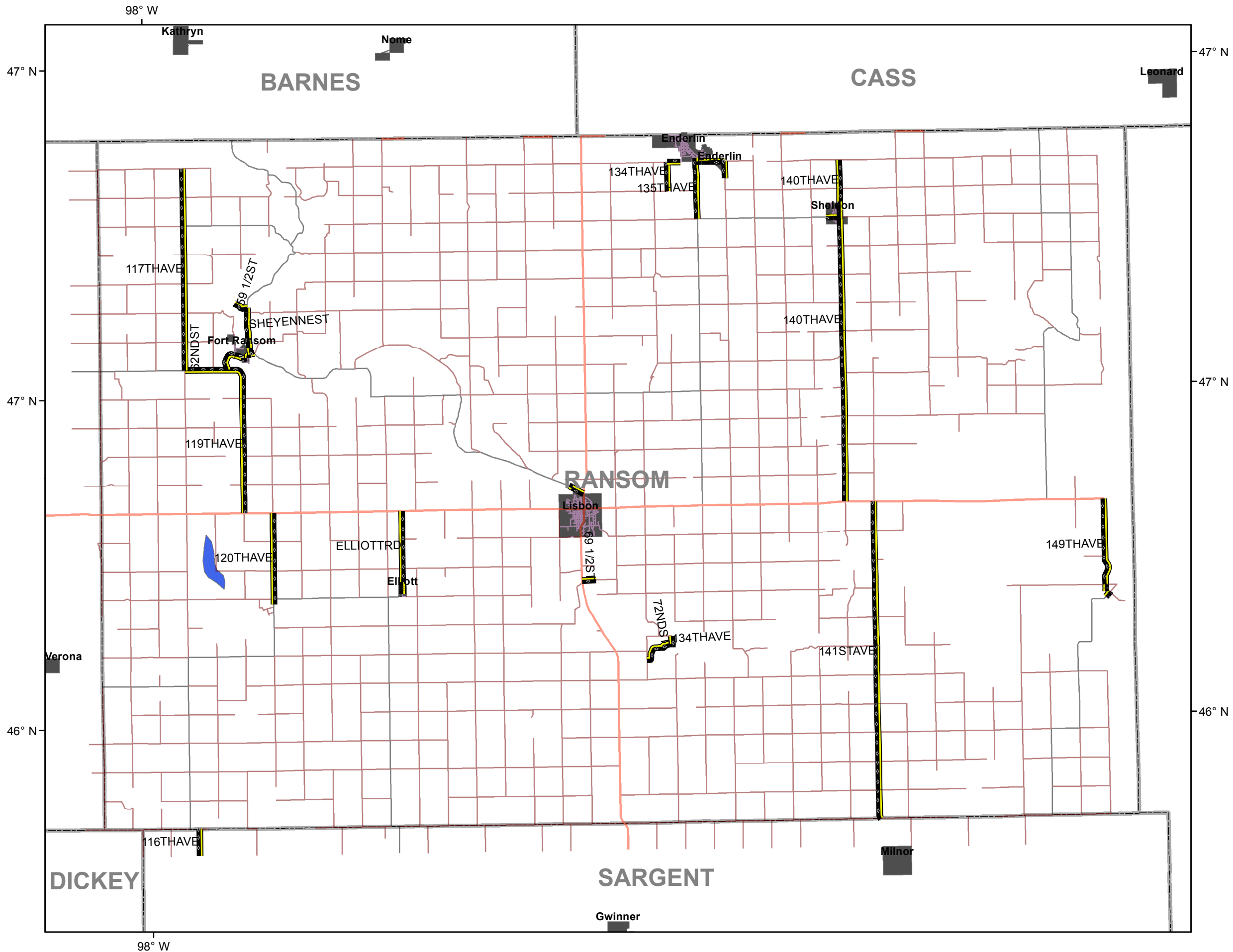



Legend	
Resurfacing Classification	
	Interstate
	Forest Service
	Busines
	County
	County Federal
	Municipal
	Private
	State
	US



RANSOM

PAVED ROAD IMPROVEMENTS 2013-32




Legend

Resurfacing

Classification

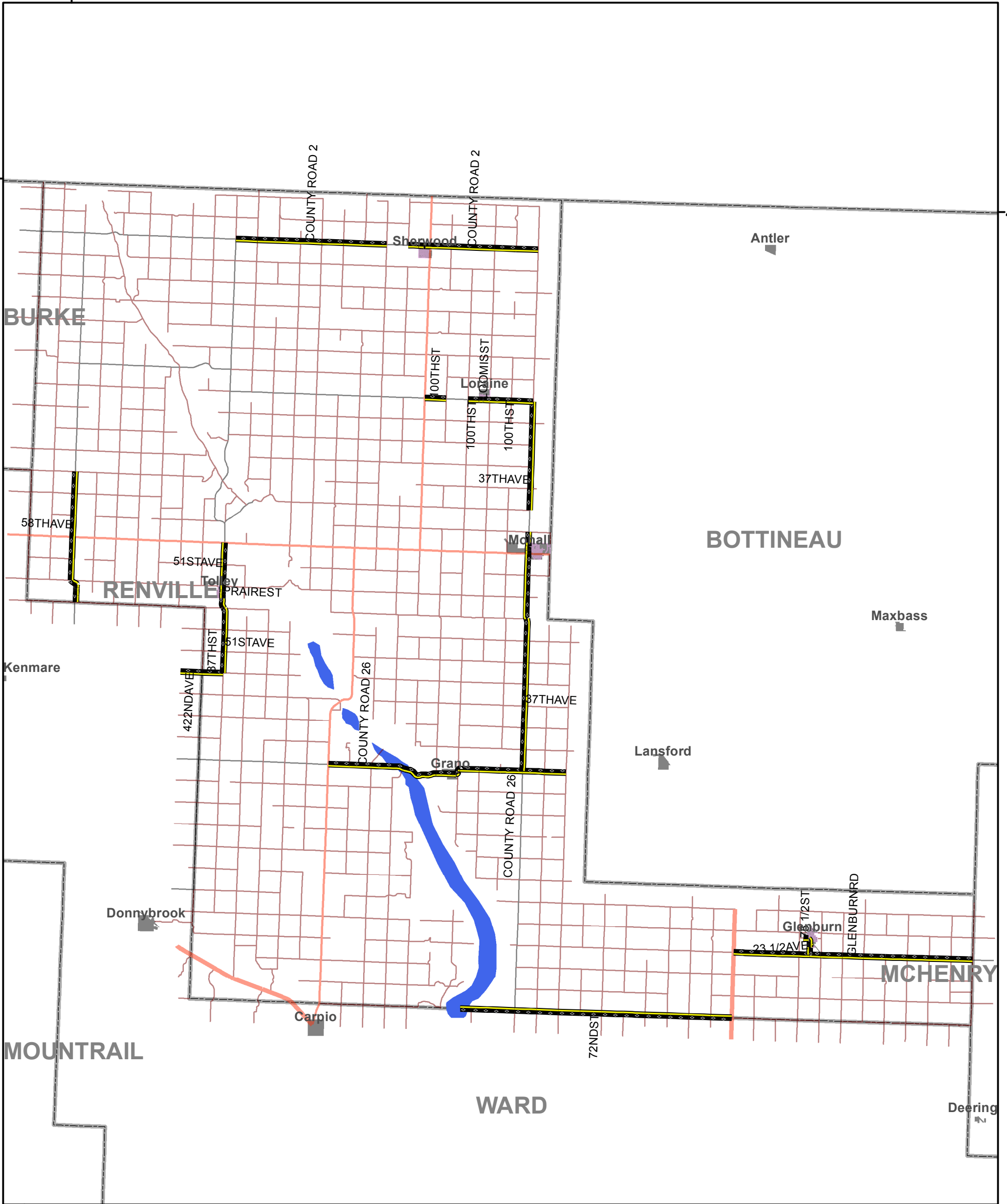
- Forest Service
- Busines
- County
- County Federal
- Interstate
- Municipal
- Private
- State
- US



-102° W

49° N

49° N




-102° W

Legend

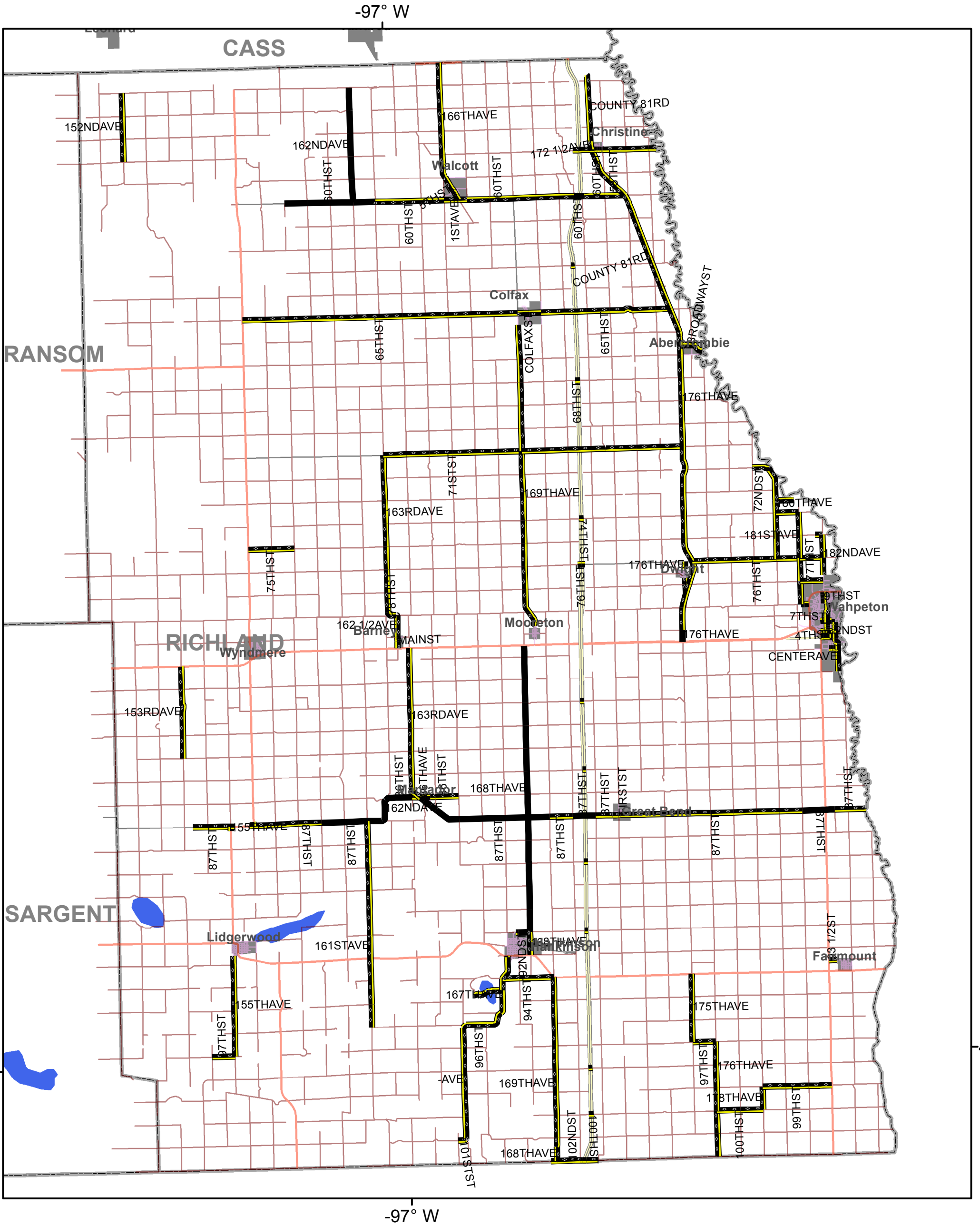
Resurfacing Classification

	Interstate
	Forest Service
	Busines
	County
	County Federal
	Municipal
	Private
	State
	US



RICHLAND

PAVED ROAD IMPROVEMENTS 2013-32




Legend

Resurfacing Classification

- Interstate
- Forest Service
- Municipal

Widening

- Busines
- County
- State
- County Federal
- Private
- US



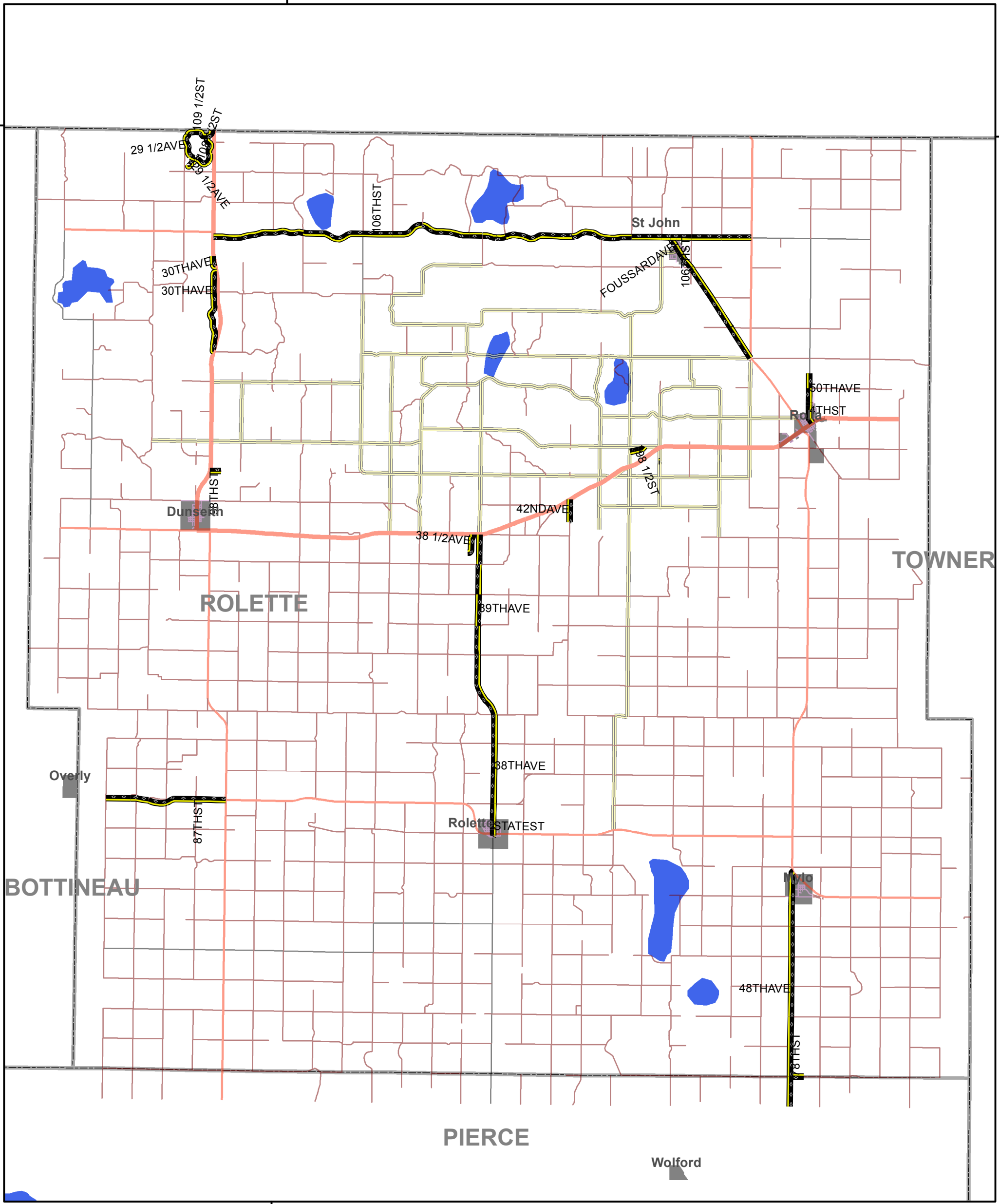
ROLETTE

PAVED ROAD IMPROVEMENTS 2013-32

-100° W

49° N

49° N

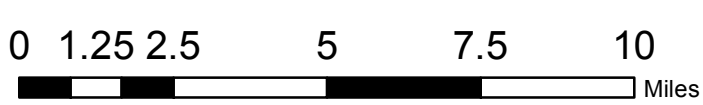



-100° W

Legend

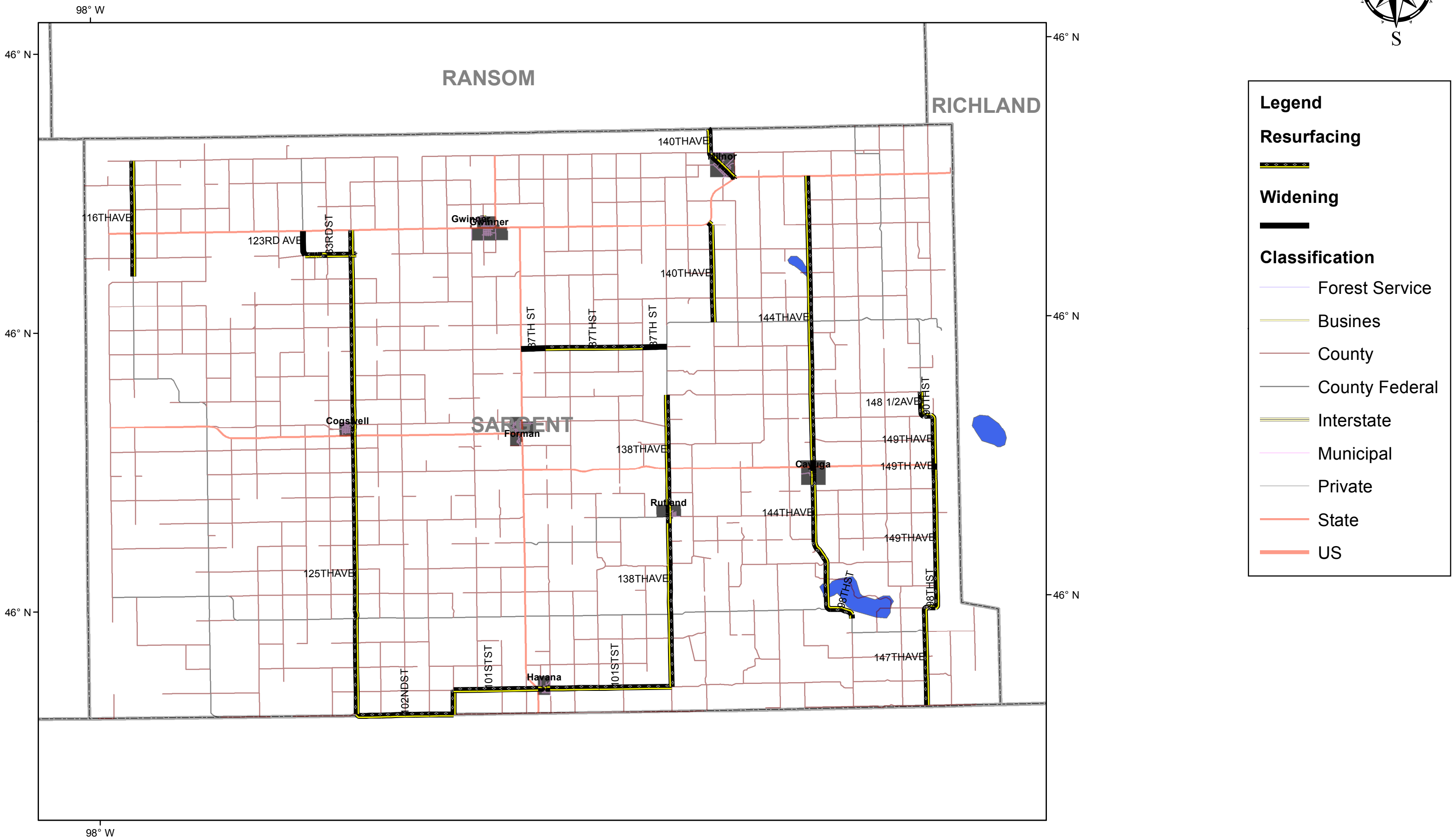

Resurfacing Classification

	Forest Service		Interstate
	Busines		Municipal
	County		Private
	County Federal		State
			US




SARGENT

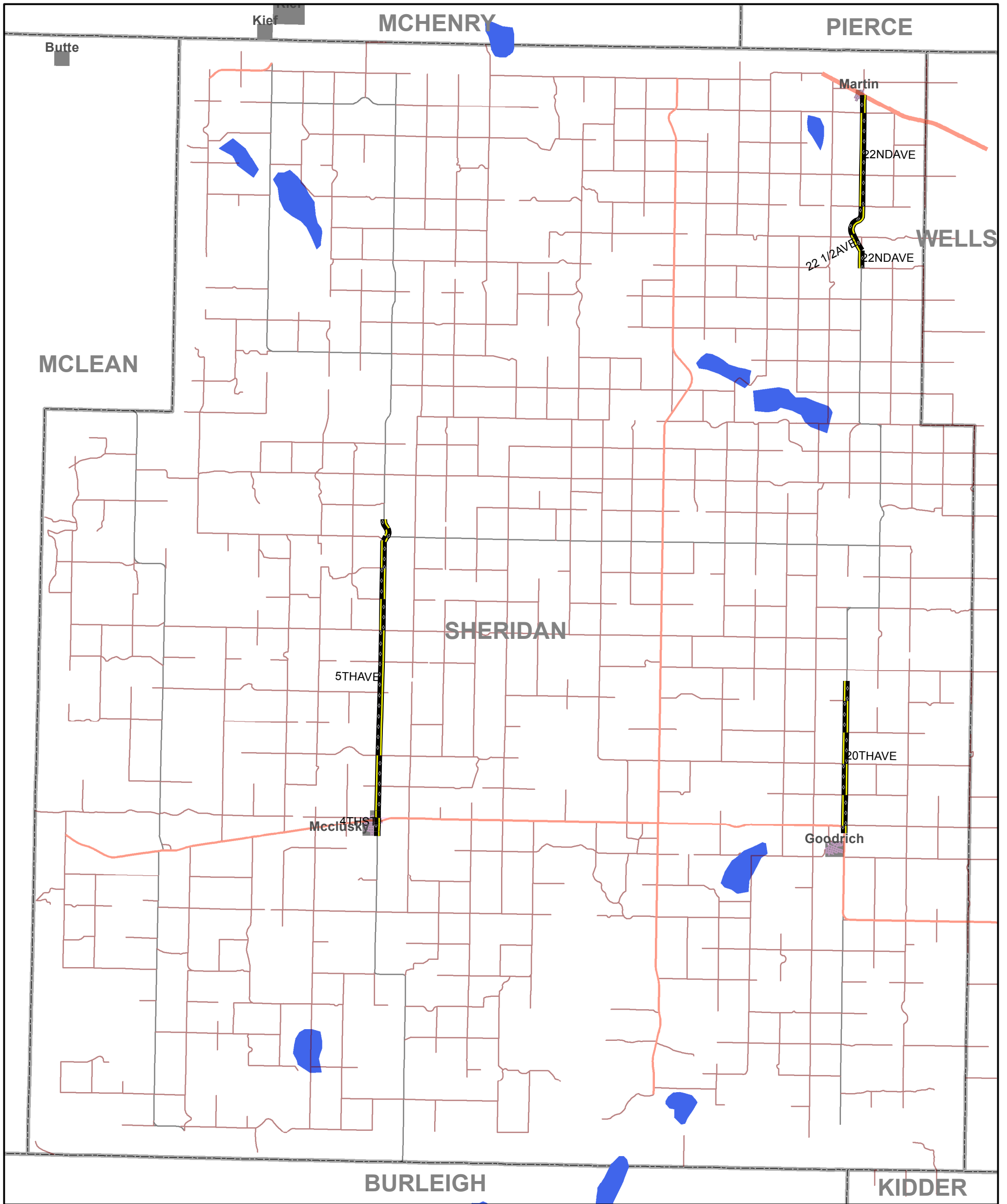
PAVED ROAD IMPROVEMENTS 2013-32



Legend

- Resurfacing**
 - Yellow dashed line
- Widening**
 - Thick black line
- Classification**
 - Blue line: Forest Service
 - Yellow-green line: Busines
 - Red line: County
 - Grey line: County Federal
 - Green line: Interstate
 - Pink line: Municipal
 - Light grey line: Private
 - Dark red line: State
 - Orange line: US

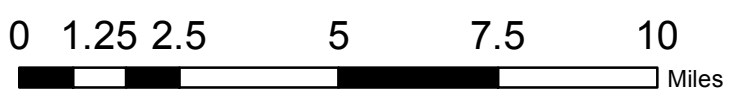



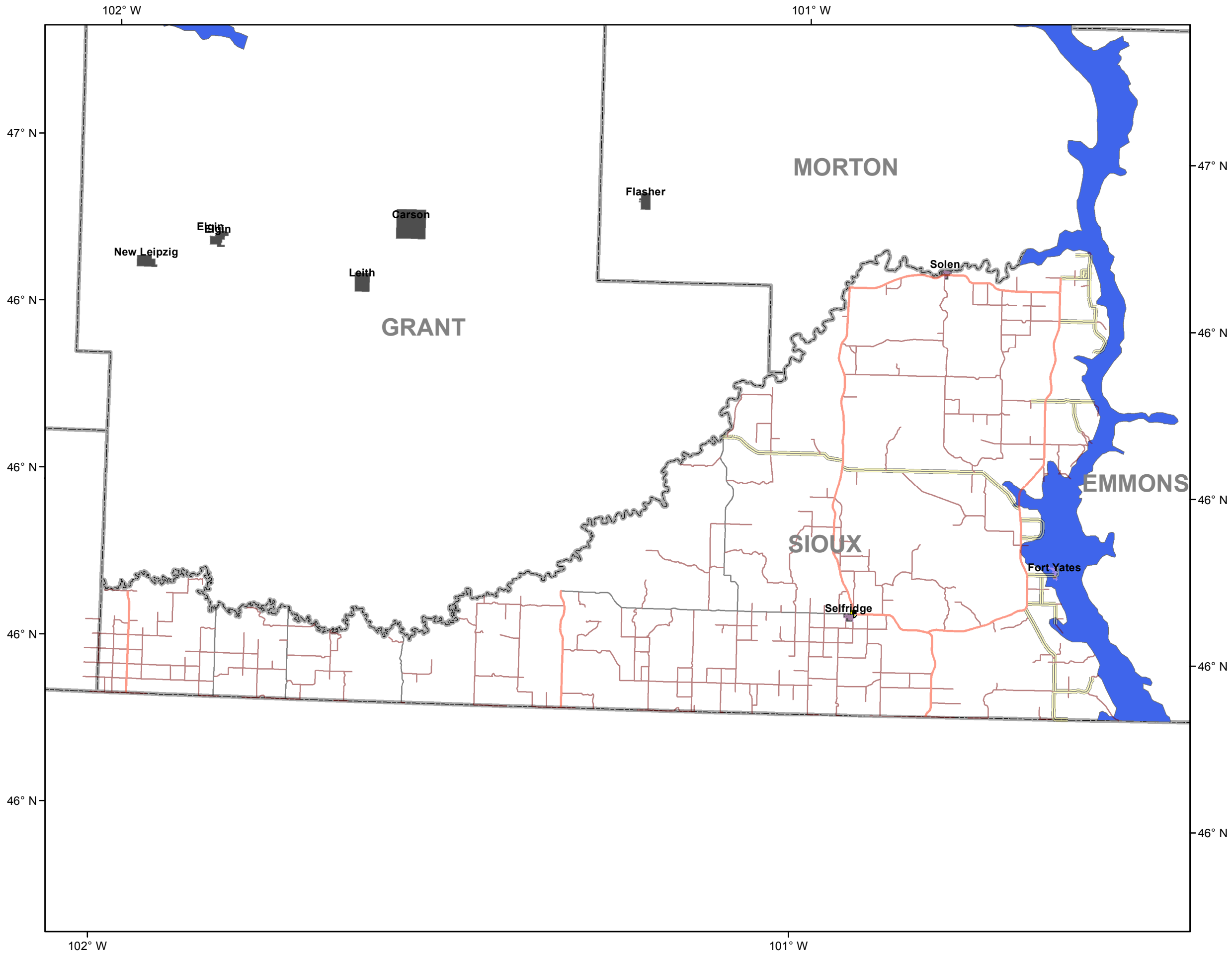



Legend

Resurfacing Classification


	Forest Service		Interstate
	Busines		Municipal
	County		Private
	County Federal		State
			US





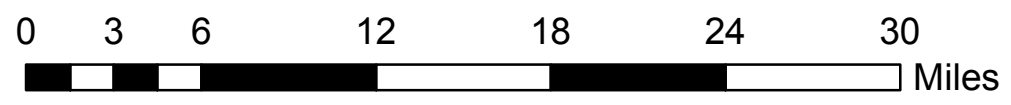
Legend

Resurfacing



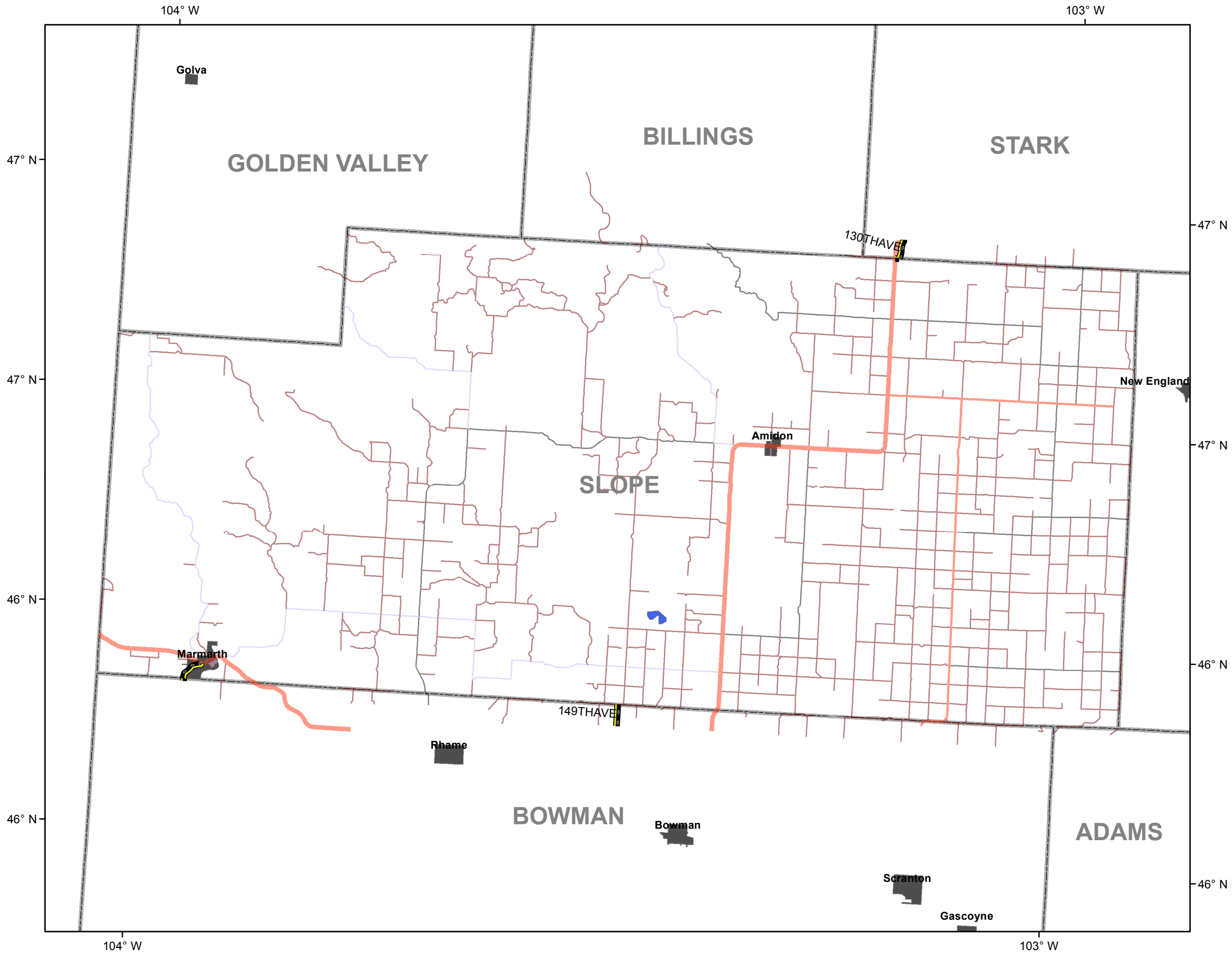

Classification

- Forest Service
- Busines
- County
- County Federal
- Interstate
- Municipal
- Private
- State
- US




SLOPE

PAVED ROAD IMPROVEMENTS 2013-32



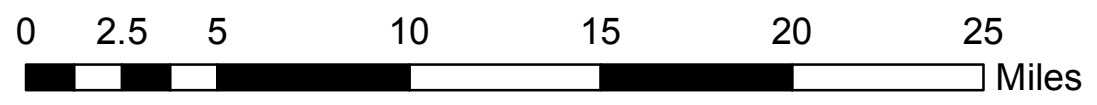
Legend

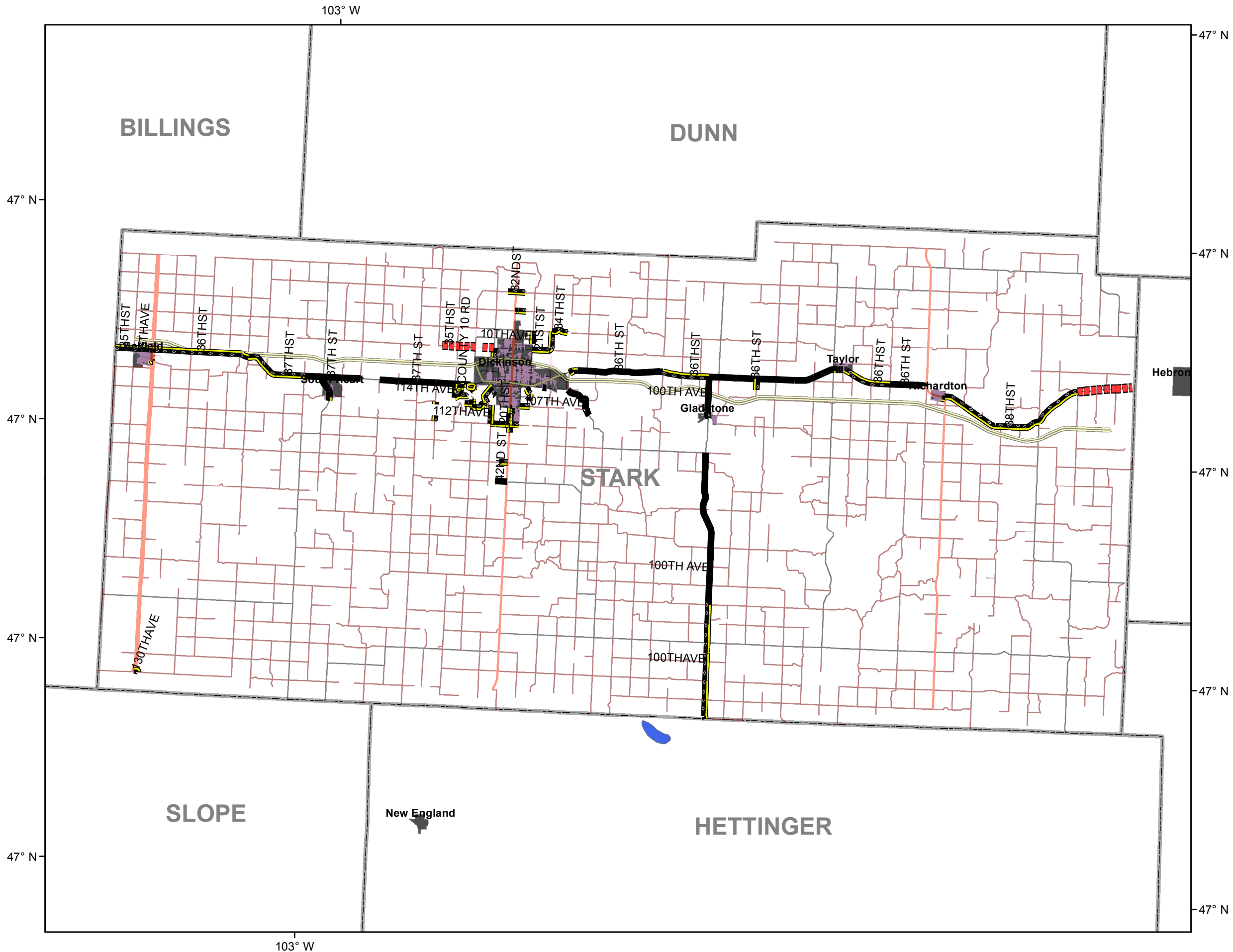

Resurfacing



Classification

- Forest Service
- Busines
- County
- County Federal
- Interstate
- Municipal
- Private
- State
- US





Legend


Reconstruction
[Red dashed line symbol]

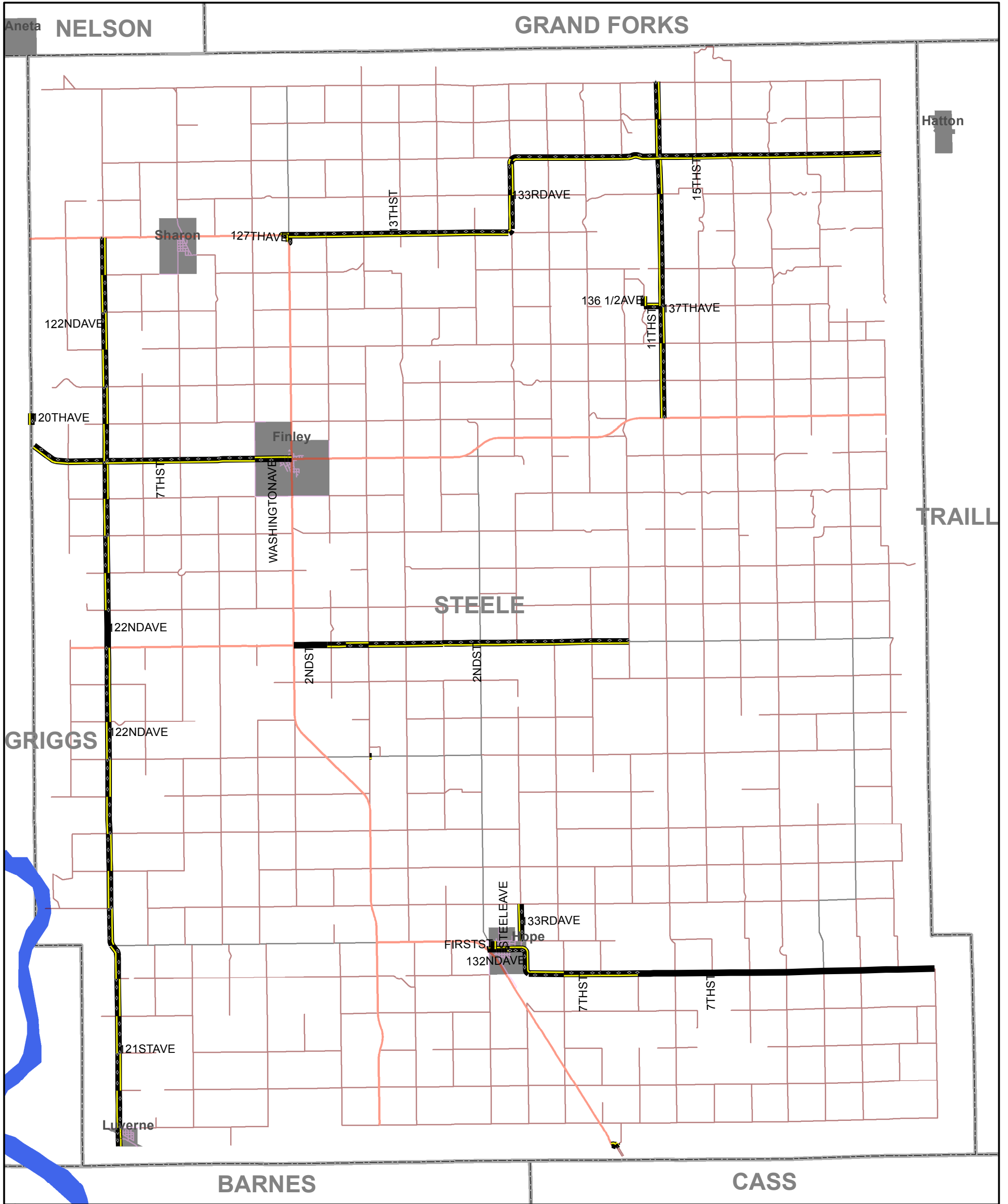
Resurfacing
[Yellow and black dashed line symbol]

Widening
[Thick black line symbol]


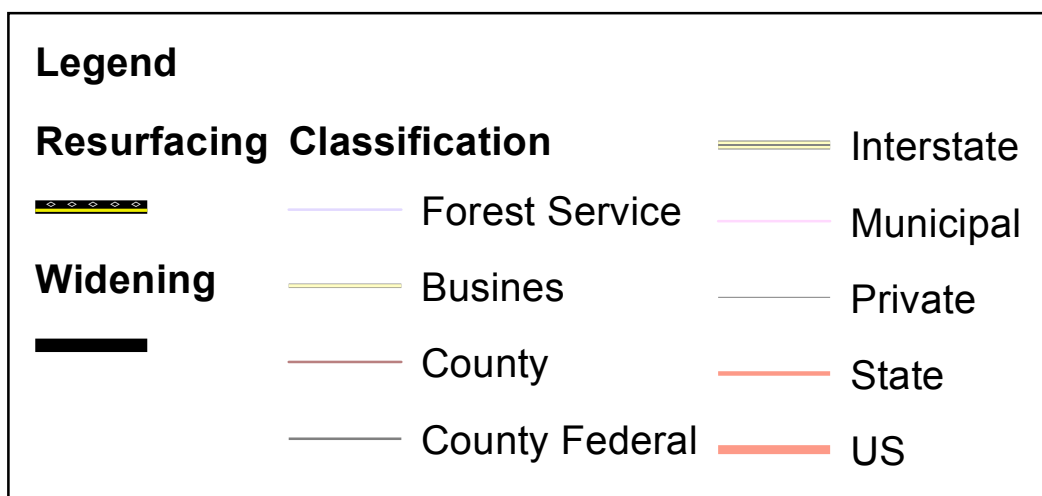
Classification

- Forest Service
- Busines
- County
- County Federal
- Interstate
- Municipal
- Private
- State
- US



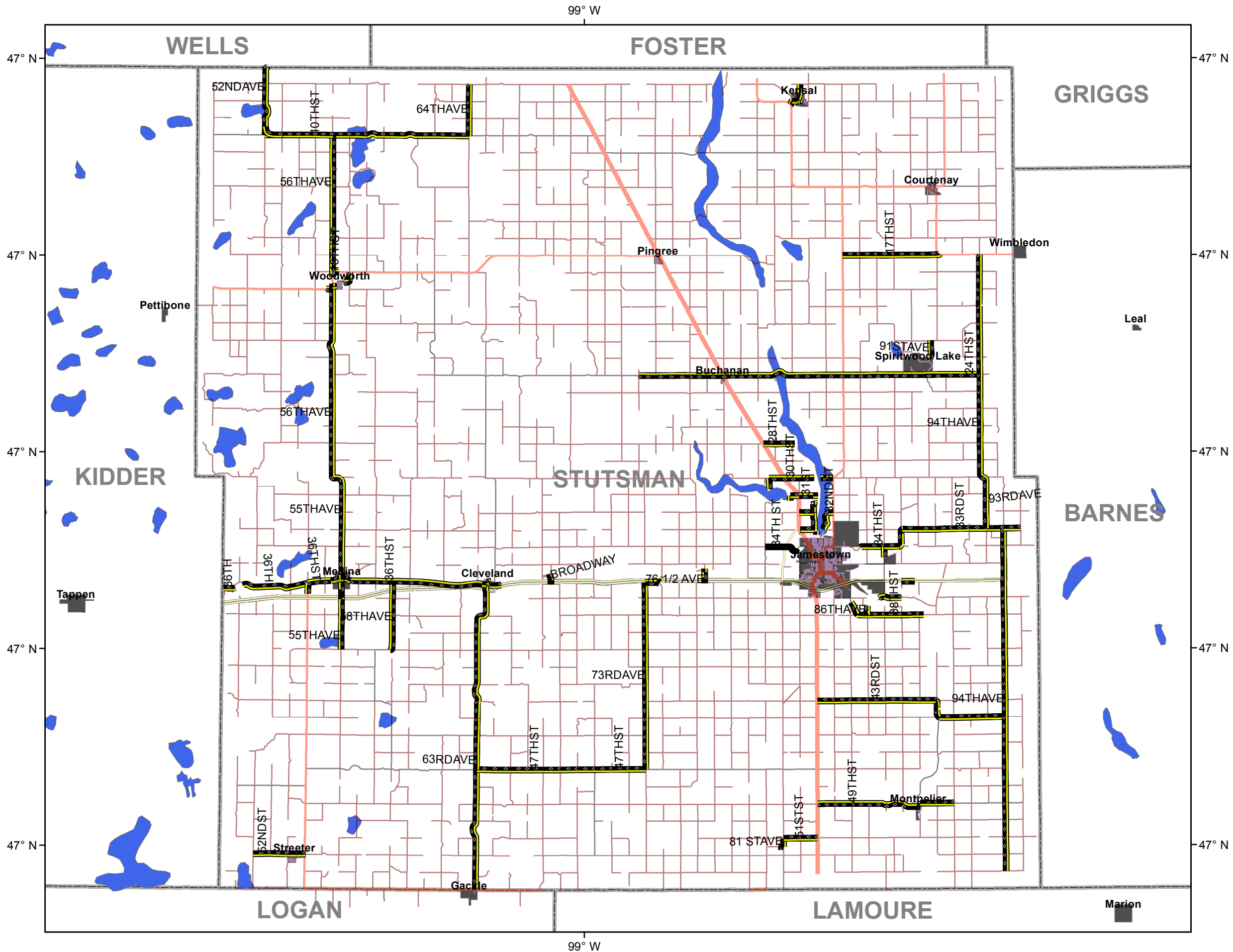



-98° W



STUTSMAN

PAVED ROAD IMPROVEMENTS 2013-32



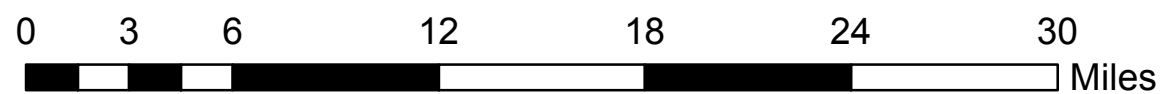
Legend

Resurfacing

Widening

Classification

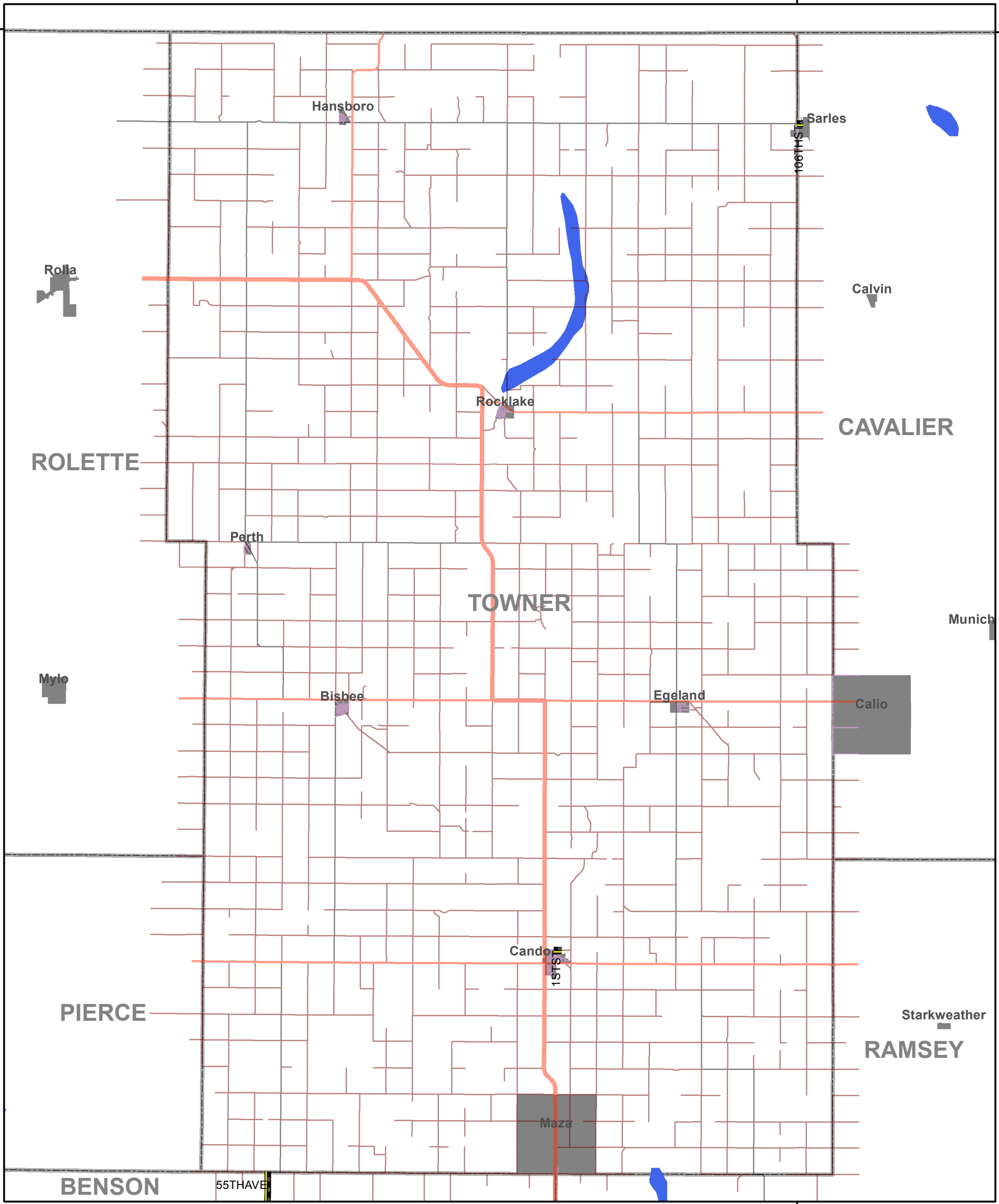
- Forest Service
- Busines
- County
- County Federal
- Interstate
- Municipal
- Private
- State
- US



-99° W

49° N

49° N




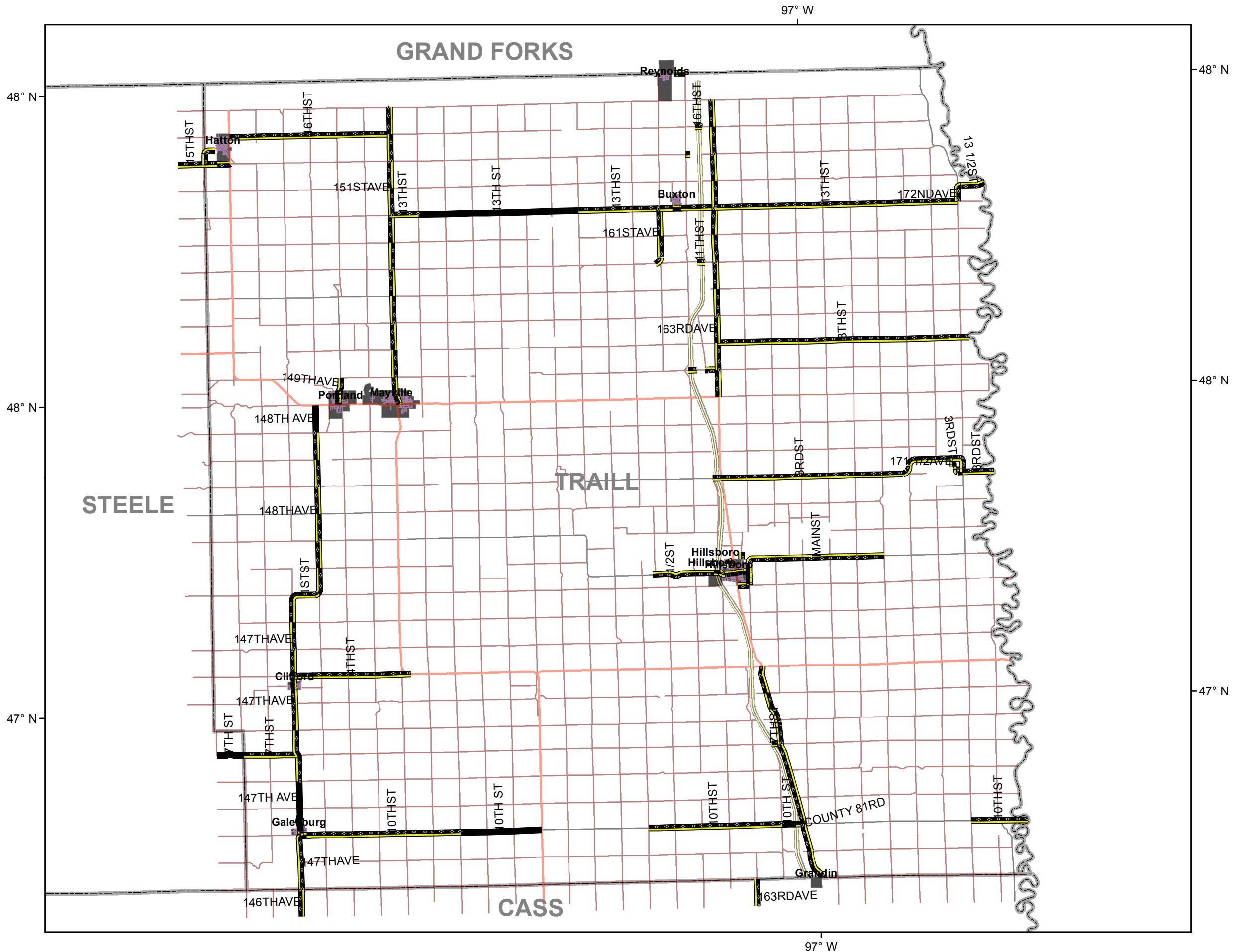

-99° W

Legend

Resurfacing Classification

	Interstate
	Forest Service
	Busines
	County
	County Federal
	Municipal
	Private
	State
	US






Legend

Resurfacing
—

Widening
—

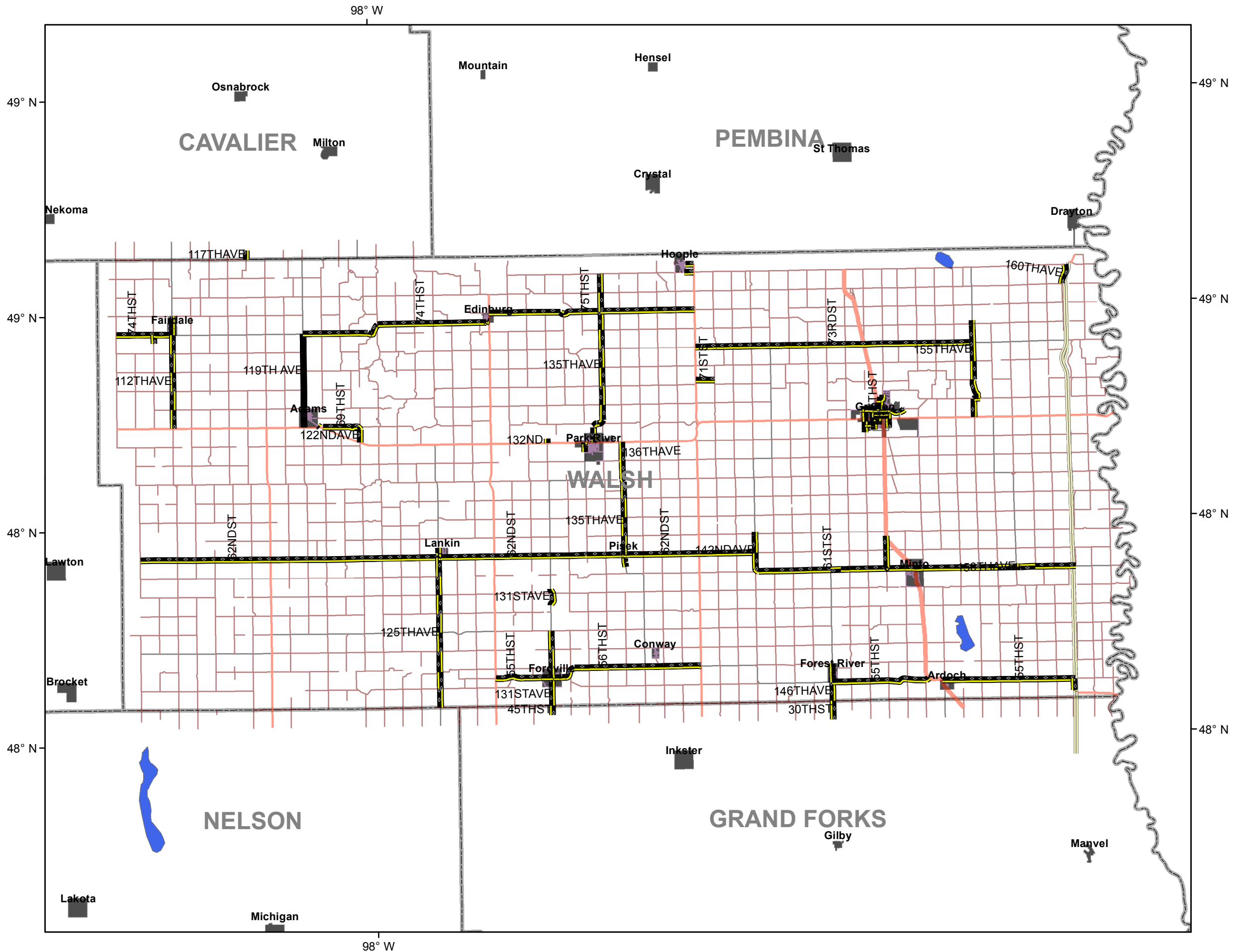

Classification

- Forest Service
- Busines
- County
- County Federal
- Interstate
- Municipal
- Private
- State
- US



WALSH

PAVED ROAD IMPROVEMENTS 2013-32




Legend

Resurfacing
[Yellow dashed line symbol]

Widening
[Thick black line symbol]

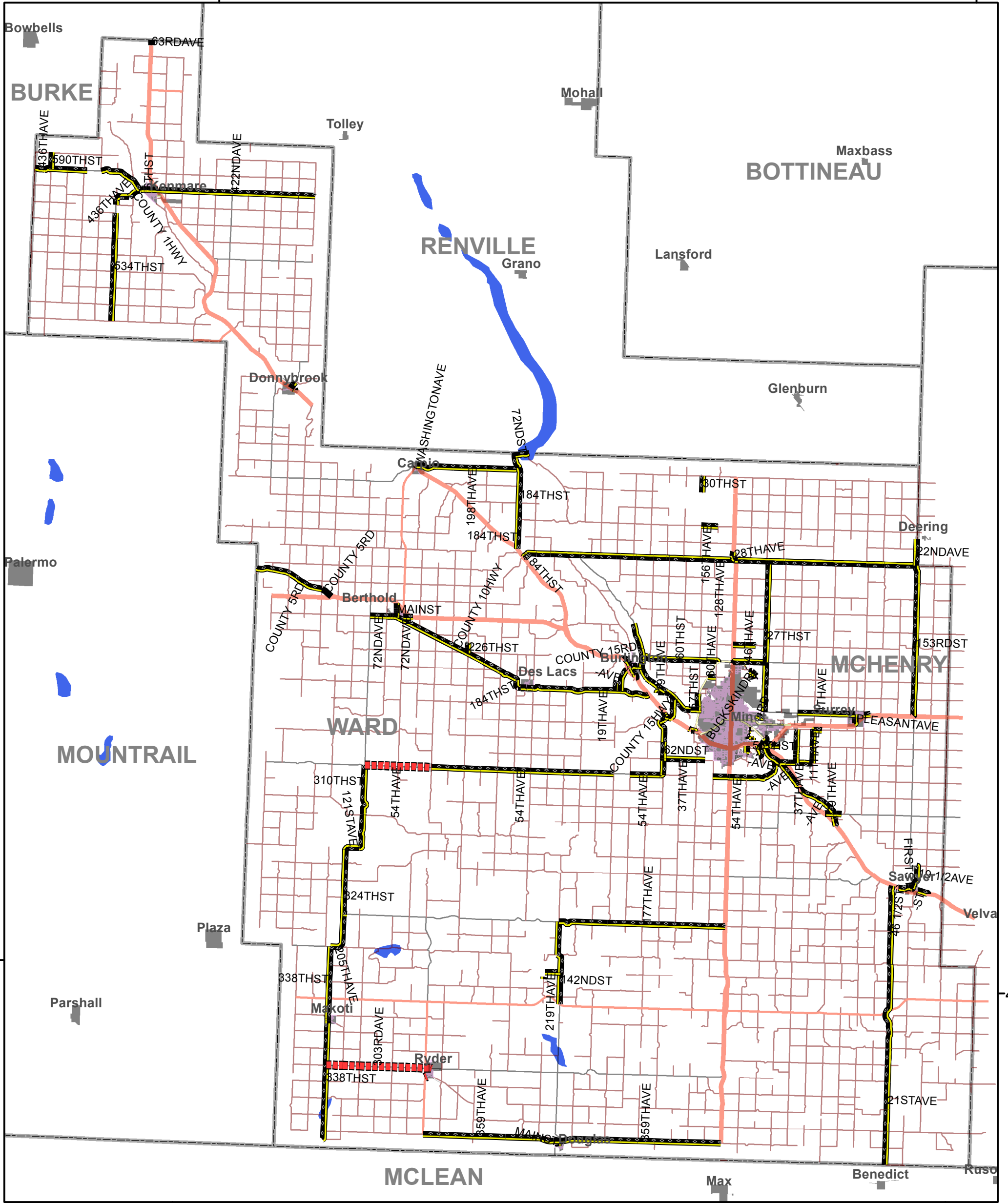
Classification

- Forest Service [Blue line symbol]
- Busines [Green line symbol]
- County [Red line symbol]
- County Federal [Grey line symbol]
- Interstate [Thick green line symbol]
- Municipal [Pink line symbol]
- Private [Thin grey line symbol]
- State [Orange line symbol]
- US [Thick orange line symbol]



-102° W

-101° W



48° N

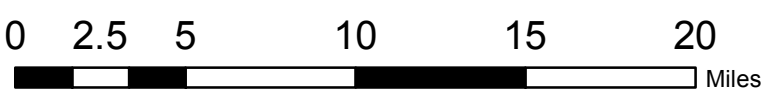

48° N

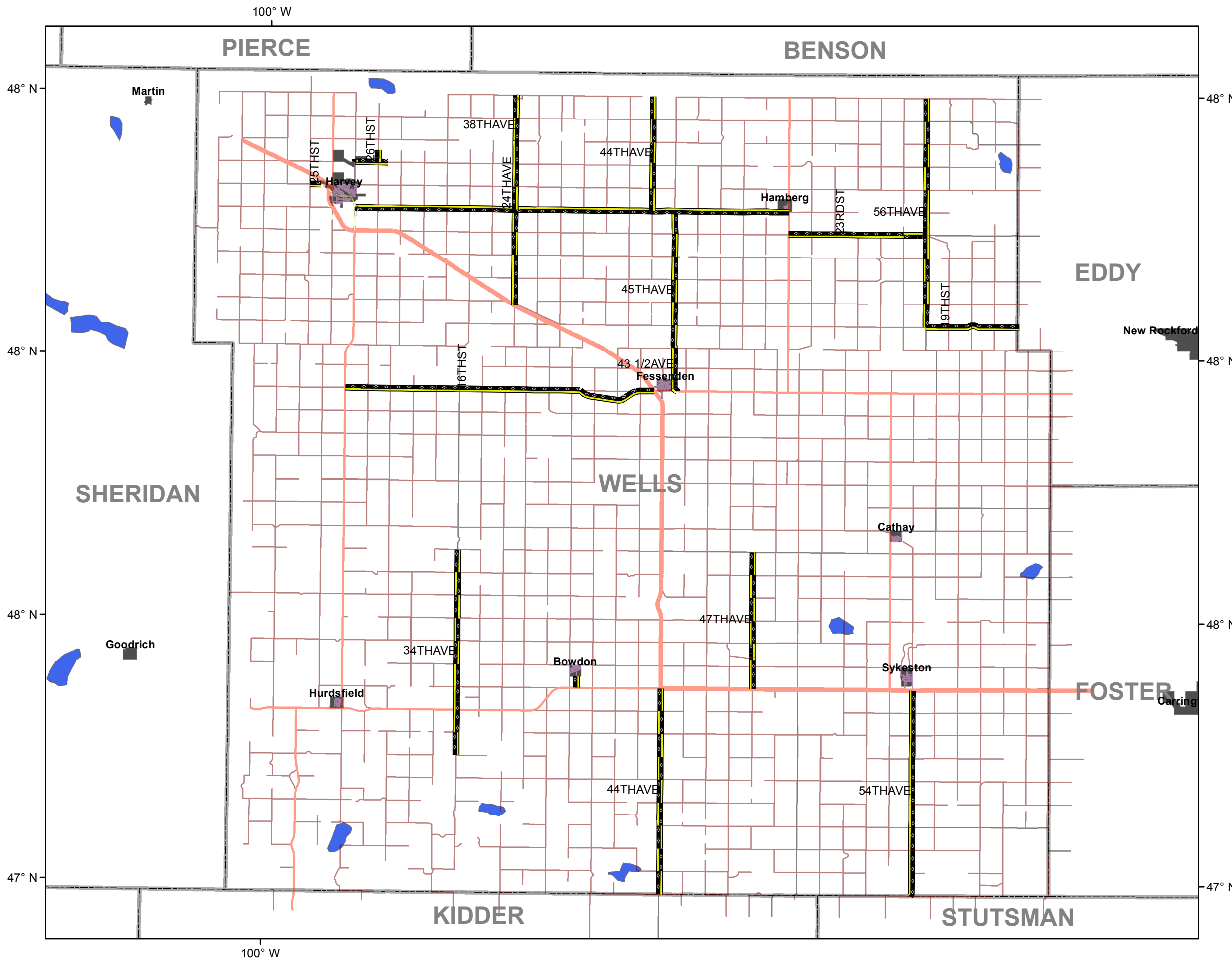

-102° W

-101° W

Legend

Reconstruction Classification	Interstate
Resurfacing	Forest Service
Widening	Municipal
Widening	Private
	Busines
	County
	State
	County Federal
	US






Legend

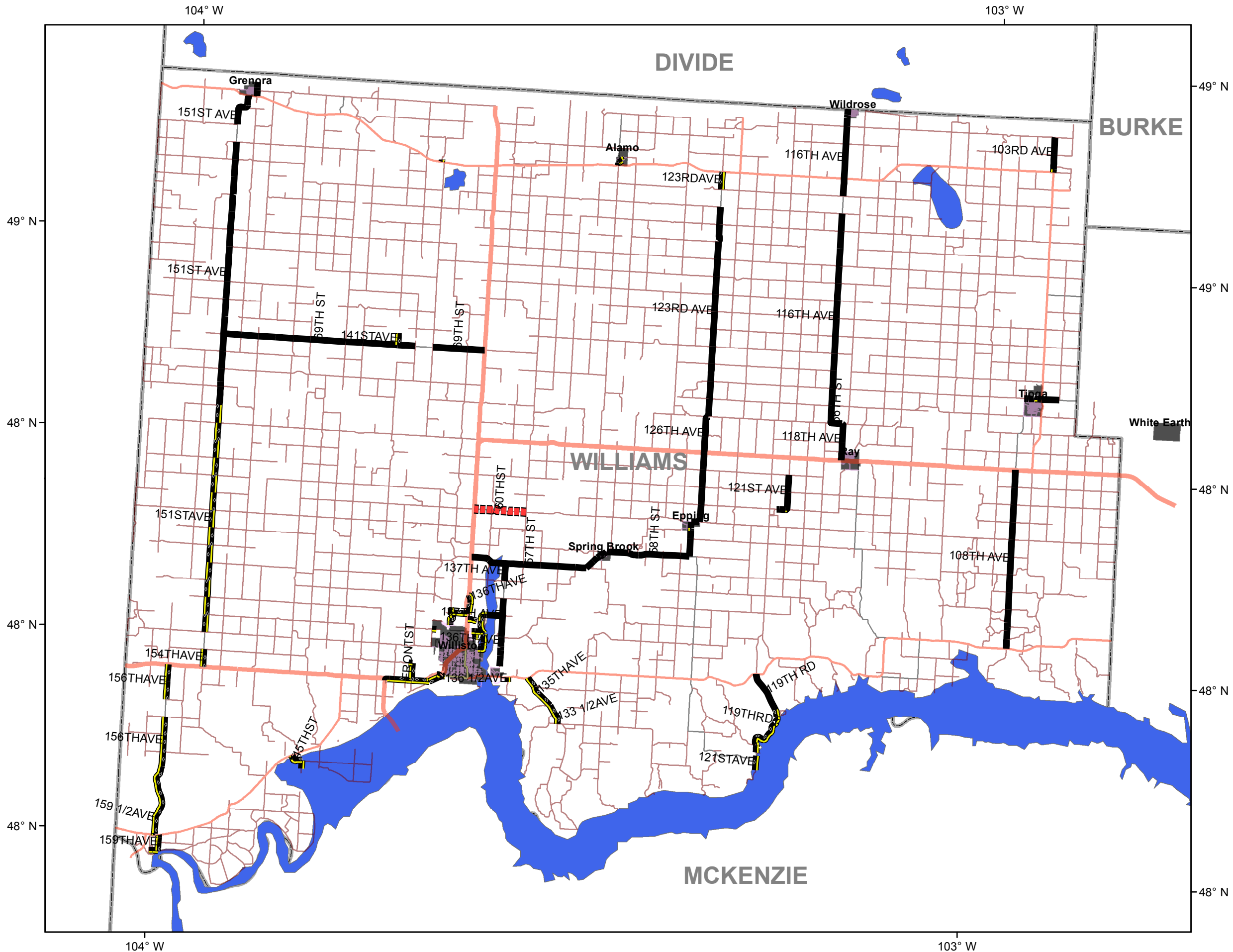

Resurfacing
[Yellow dashed line]

Widening
[Thick black line]

Classification

- Forest Service (Light blue line)
- Busines (Yellow line)
- County (Red line)
- County Federal (Grey line)
- Interstate (Green double line)
- Municipal (Pink line)
- Private (Thin grey line)
- State (Orange line)
- US (Thick orange line)





Legend

Reconstruction
[Red dashed line symbol]

Resurfacing
[Yellow dashed line symbol]

Widening
[Thick black line symbol]

Classification

- Forest Service
- Busines
- County
- County Federal
- Interstate
- Municipal
- Private
- State
- US